

# New Ulm Highway 14 at Highland Avenue

## Intersection Study



### Overview





MnDOT is conducting a study of the Hwy 14 and Highland Avenue intersection in New Ulm to analyze safety and mobility issues. With input from the city of New Ulm, local residents and businesses, the school district, and other project stakeholders, MnDOT will evaluate the intersection, develop design alternatives, and arrive at a preferred layout in an effort to secure funding for a future safety improvement project.

### Opportunity for Public Input

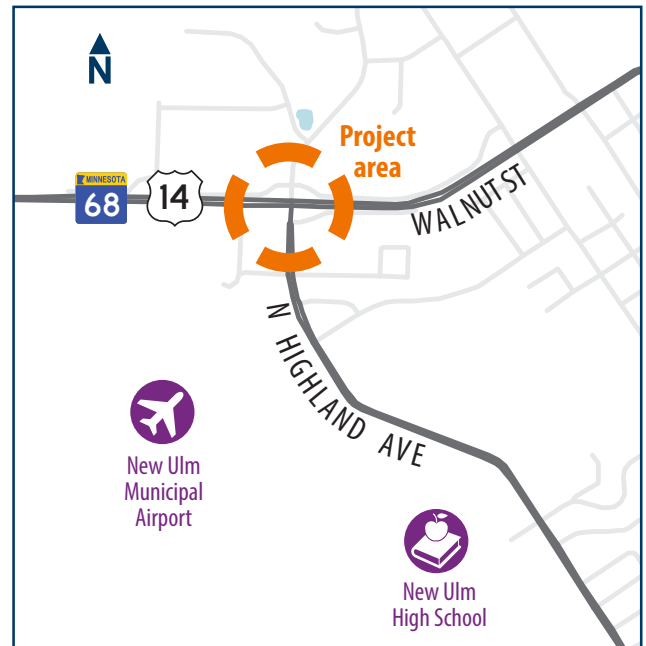
Public input is an integral part of the Hwy 14/Highland Avenue intersection study. Throughout Spring/Summer of 2020, the community will have opportunities to provide feedback and give input on the project area as well as the design alternatives. Opportunities for public input will be listed on the project website:

[mndot.gov/d7/projects/hwy14-highlandavestudy-newulm](https://mndot.gov/d7/projects/hwy14-highlandavestudy-newulm)

### Schedule

|             |   |   |
|-------------|---|---|
| Spring 2020 |  | Public input and analysis of intersection/project area                    |
| Summer 2020 |  | Design alternatives determined, evaluated, and presented for public input |
| Fall 2020   |  | Preferred layout selected   |
| Winter 2020 |  | Submittal for Highway Safety Improvement Program (HSIP) funding           |

### Project Area



Looking west on Highway 14 toward the Highland Avenue intersection.

