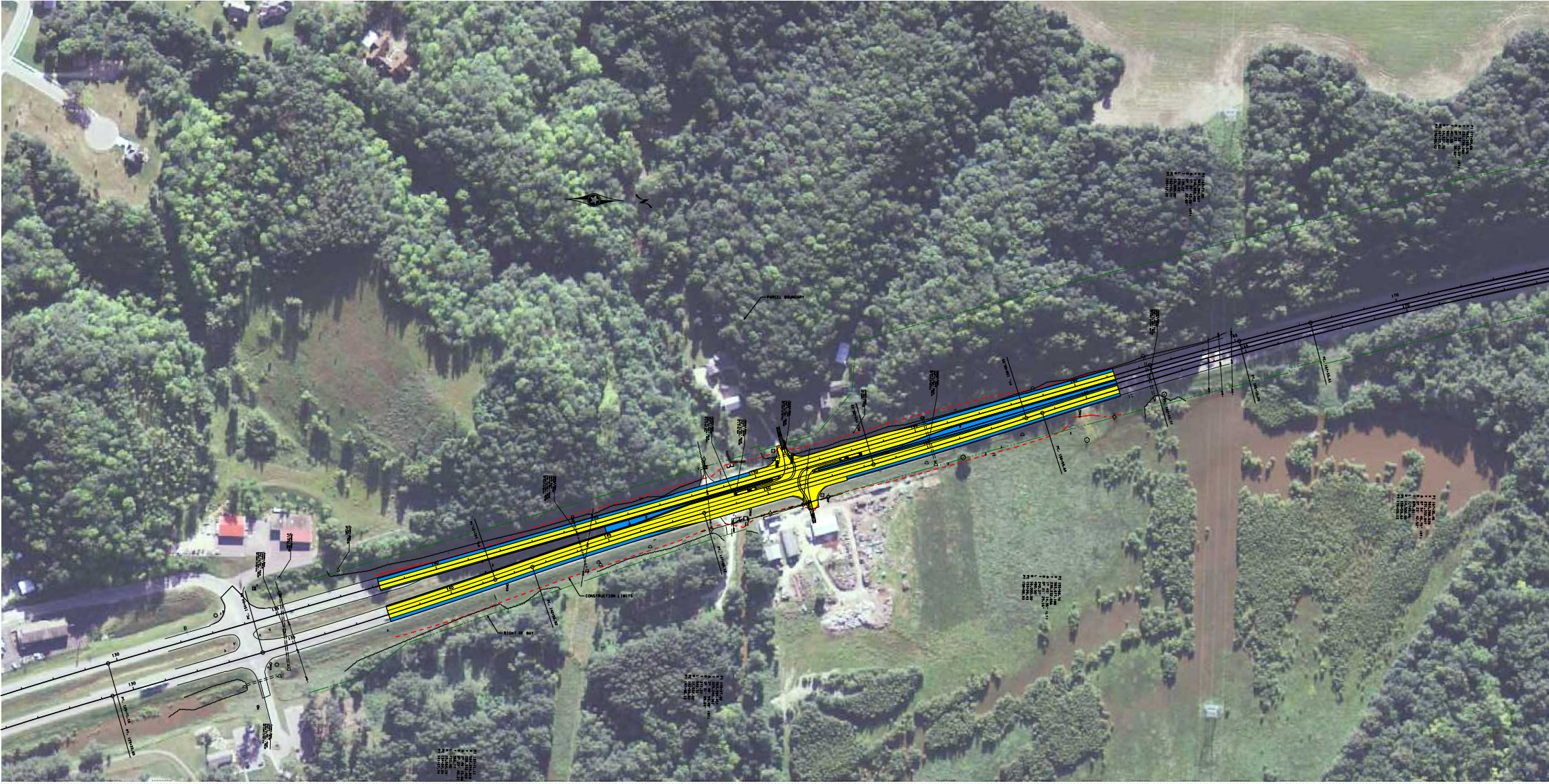
PARCEL BOUNDARY
CONSTRUCTION LIMITS
RIGHT OF WAY
130
170

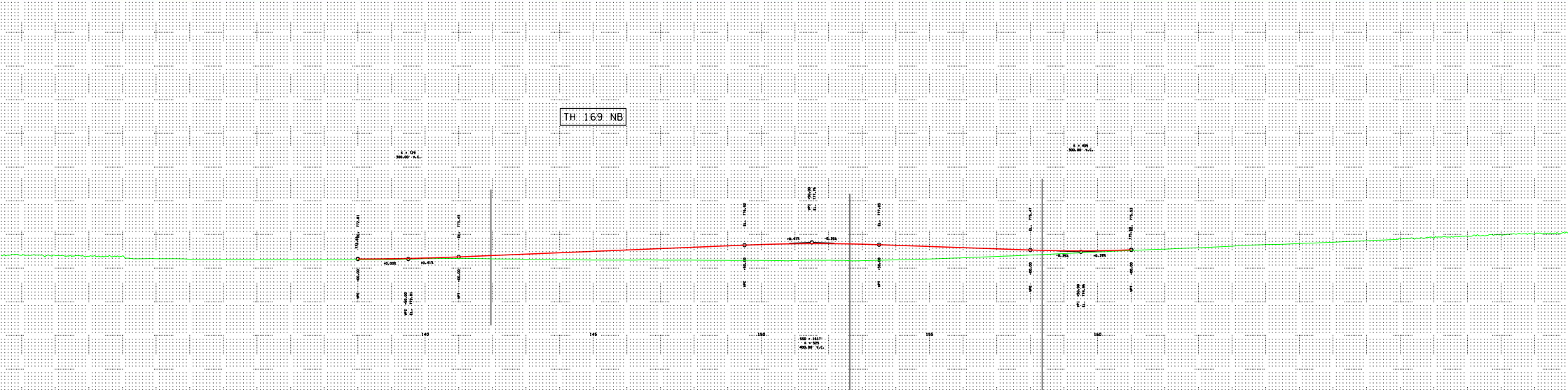
TH 169 NB
300.00' V.C.
+0.41%
-0.35%
400.00' V.C.
300.00' V.C.
140
145
150
155
160


175
180
185
190
195
200
205
210


K = 684
400.00' V.C.
EL. 773.56
VPC +00.00
-0.29%
+0.35%
VPI +00.00
EL. 773.06
EL. 773.76
VPT +00.00
EL. 774.11
VPC +00.00
+0.35%
-0.40%
VPI +00.00
EL. 774.81
EL. 774.00
VPT +00.00
215
220
SSD = 1637'
K = 533
400.00' V.C.


RIGHT OF WAY
CONSTRUCTION LIMITS
PARCEL BOUNDARY
N

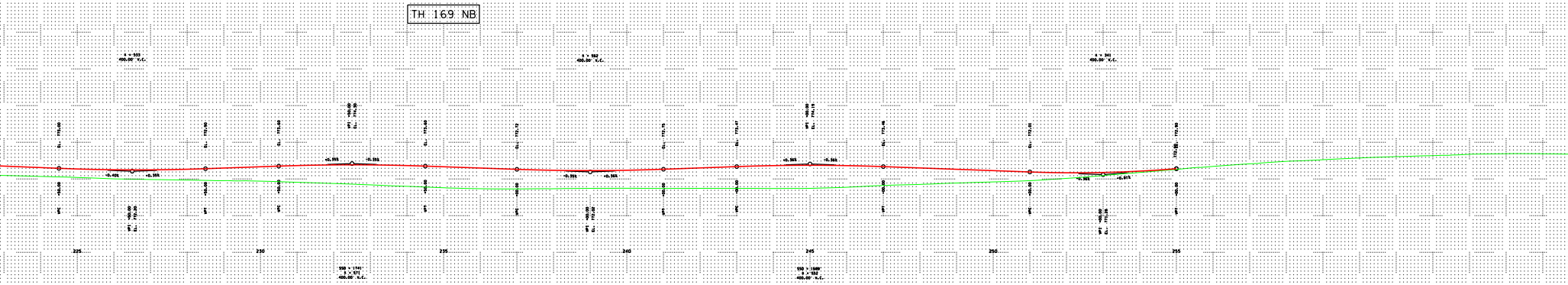
TH 169 NB
400.00' V.C.
400.00' V.C.
400.00' V.C.
VPC
VPI
EL.
+0.40%
+0.35%
+0.35%
-0.35%
-0.35%
+0.36%
+0.36%
-0.36%
-0.36%
+0.61%
225
230
235
240
245
250
255


C.S.A.H. 58
EQUATION
STA 272+69.36 BK =
STA 272+70.40 AH
270
275
280
285
290
295
300
305
310


VACATED CO. RD. 30
315
320
325
330
335
340
345
350
PI 344+01.19
N 562,604.342
E 249,024.472
Δ 6° 33' 04.01" (RT)
D 0° 51' 05.73"
T 385.07'
L 769.31'
R 6,728.08'
PC 340+16.12
PT 348+85.42



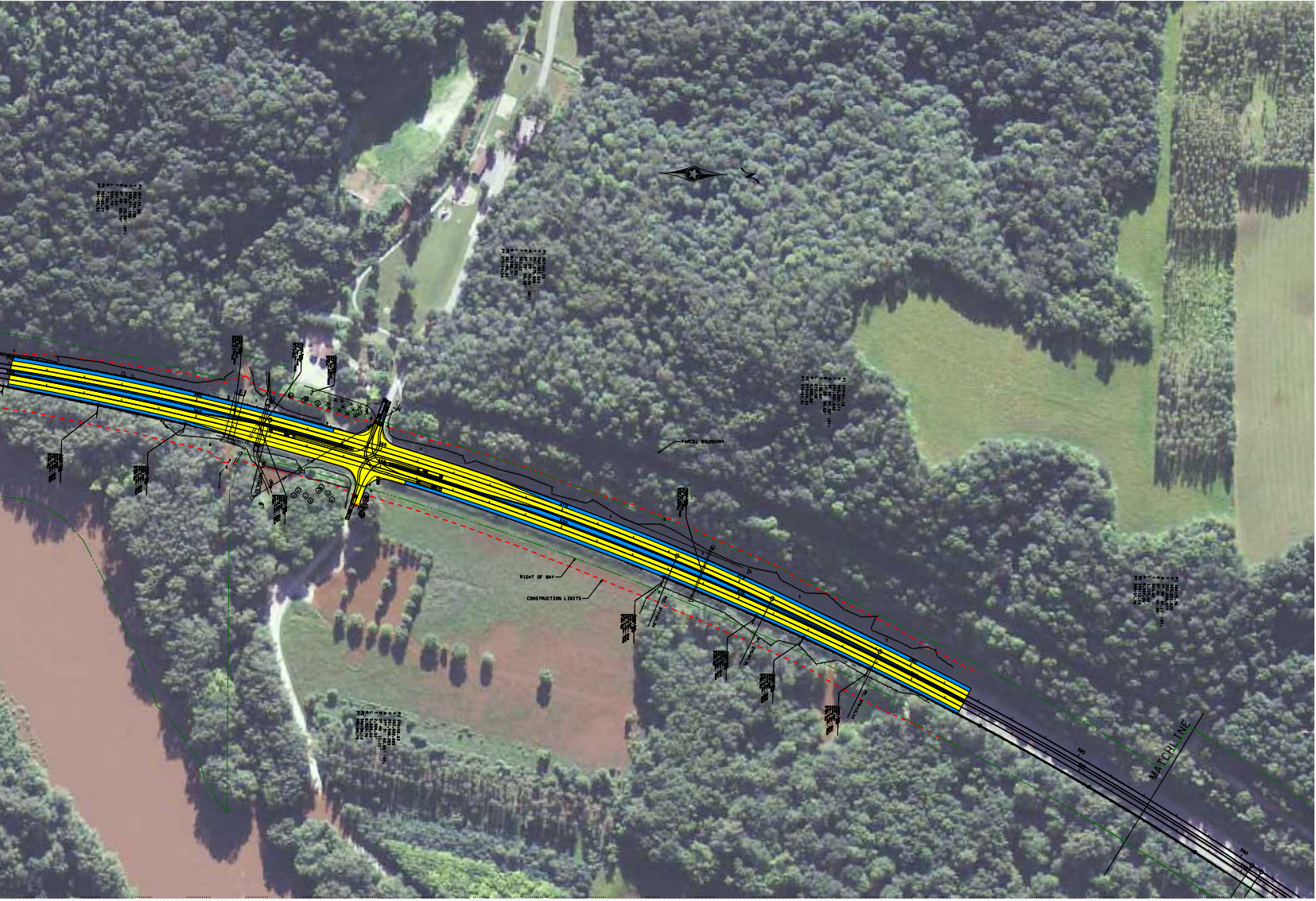
PARCEL BOUNDARY
RIGHT OF WAY
CONSTRUCTION LIMITS
MATCHLINE
385
390

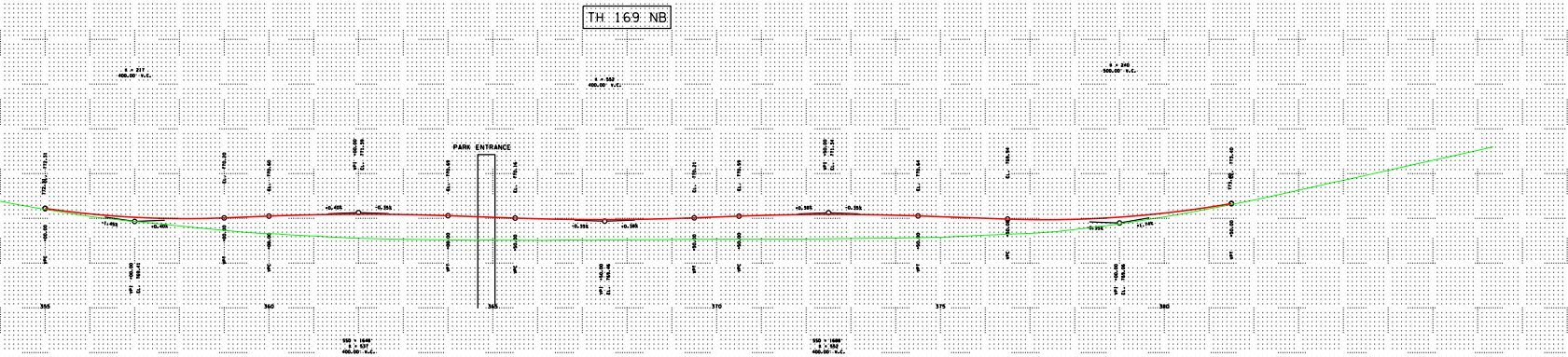
TH 169 NB
K = 217
400.00' V.C.
K = 552
400.00' V.C.
K = 240
500.00' V.C.
PARK ENTRANCE
+0.40%
-0.35%
-0.35%
+0.38%
+0.38%
-0.35%
-0.35%
+1.14%
-1.45%
+0.40%
355
360
365
370
375
380
SSD = 1640'
K = 537
400.00' V.C.
SSD = 1600'
K = 552
400.00' V.C.