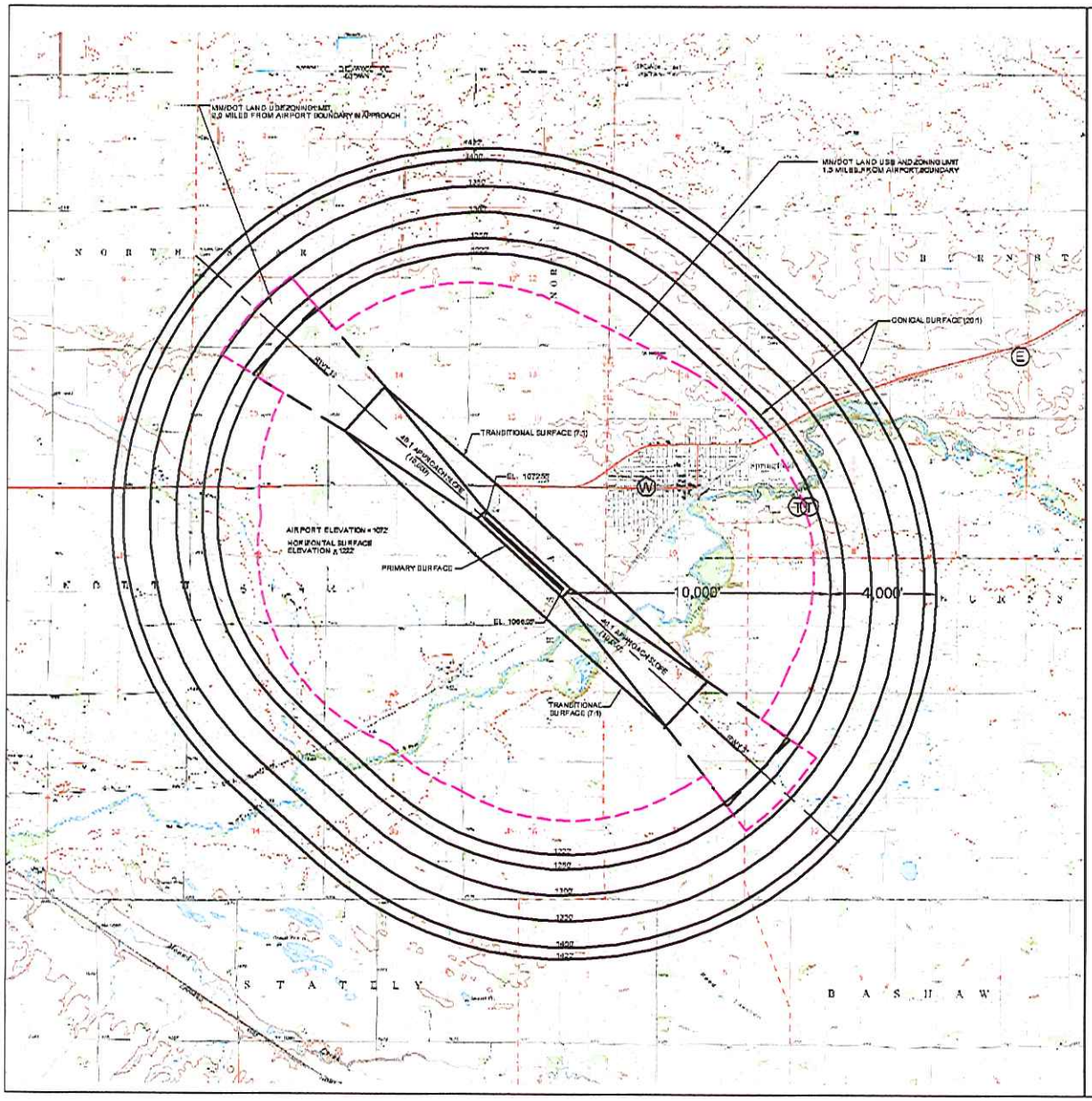

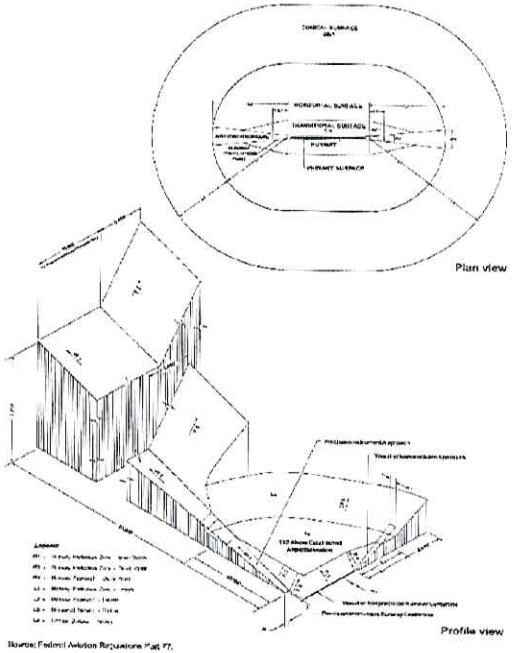

Source: Federal Aviation Regulations Part 77.

LEGEND

W	Water Tower
T	Tower
E	Grain Elevator

0 2000 4000
SCALE IN FEET

NO.	DATE	REVISION

MEAD & HUNT
ENGINEERS
ARCHITECTS
SCIENTISTS
PLANNERS

DATE 3/2004
DESIGNED KC
DRAWN RM
CHECKED TMS

SPRINGFIELD MUNICIPAL AIRPORT

FAR PART 77 AIRSPACE

A.I.P. PROJECT NO. ALP
JOB NO.
DRAWING NO.
SHEET NO. 5 OF 9

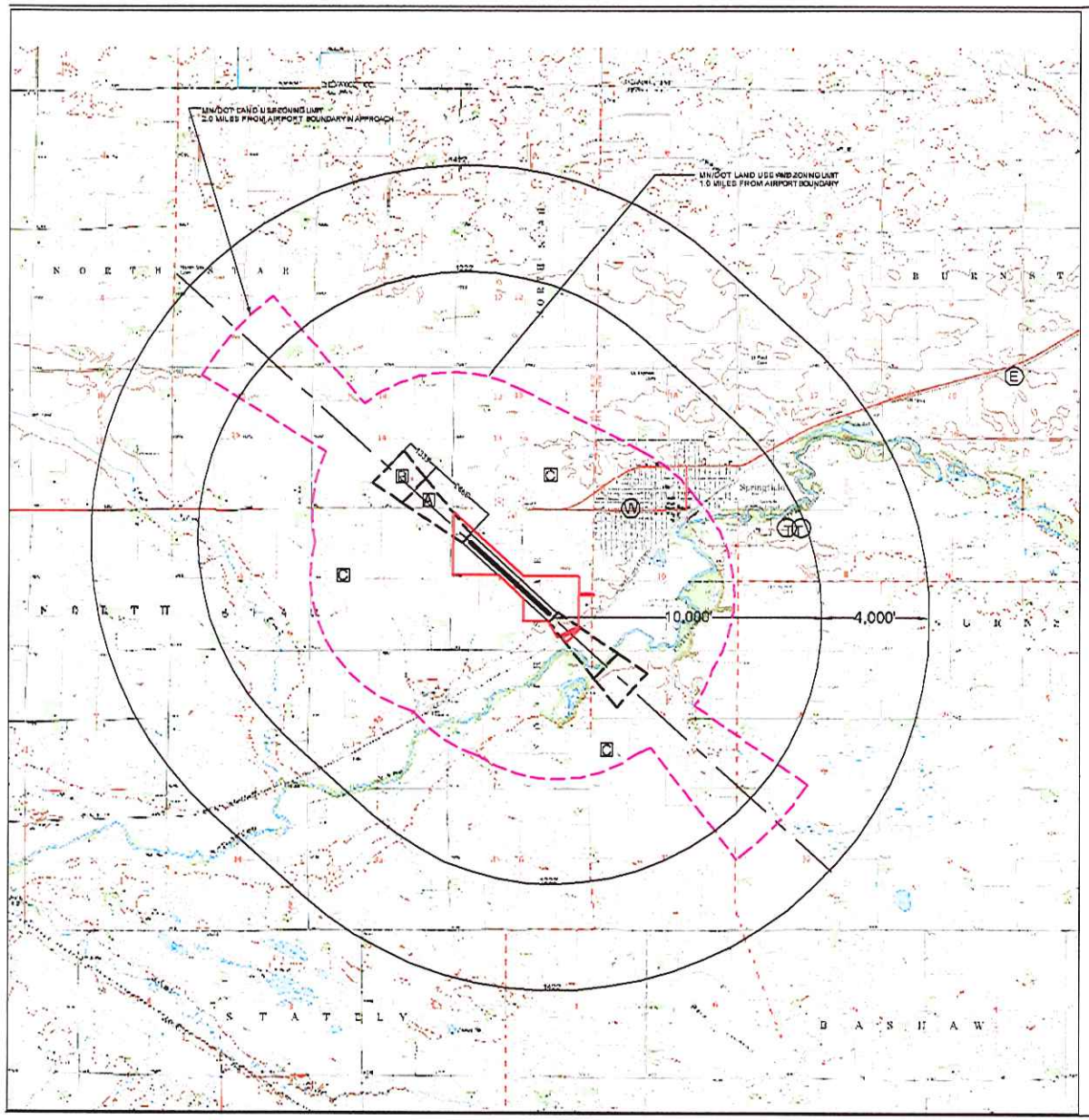

Safety Zone "A" A

shall contain no buildings, temporary structures, exposed transmission lines, or other similar land use structural hazards, and shall be restricted to those uses which will not create, attract, or bring together an assembly of persons thereon. Permitted uses may include, but are not limited to, such uses as agriculture (seasonal crops), horticulture, raising of livestock, animal husbandry, wildlife habitat, light outdoor recreation (nonspectator), cemeteries, and auto parking.

Safety Zone "B" B

shall be restricted in use as follows. Each use shall be on a site whose area shall not be less than three acres. Each use shall not create, attract, or bring together a site population that would exceed 15 times that of the site acreage. Each site shall have not more than one building plot upon which any number of structures may be erected.

The following uses are specifically prohibited in zone B: churches, hospitals, schools, theaters, stadiums, hotels and motels, trailer courts, camp grounds, and other places of public or semipublic assembly.

Safety Zone "C" C

is subject only to height restrictions set in the Zoning Ordinance. For a complete description of zones and limitations refer to the Waseca Municipal Airport, Airport Zoning Ordinance.

LEGEND

- (W) Water Tower
- (T) Tower
- (E) Grain Elevator

NO.	DATE	REVISION

MEAD & HUNT
ENGINEERS
ARCHITECTS
SCIENTISTS
PLANNERS

DATE 3/2004
DESIGNED KC
DRAWN FM
CHECKED TWS

SPRINGFIELD MUNICIPAL AIRPORT

MN/DOT LAND USE ZONING

A.I.P. PROJECT NO. ALP
JOB NO.
DRAWING NO.
SHEET NO. 9 OF 9