PLOTTED: 09-05-06 @ 8:26 AM

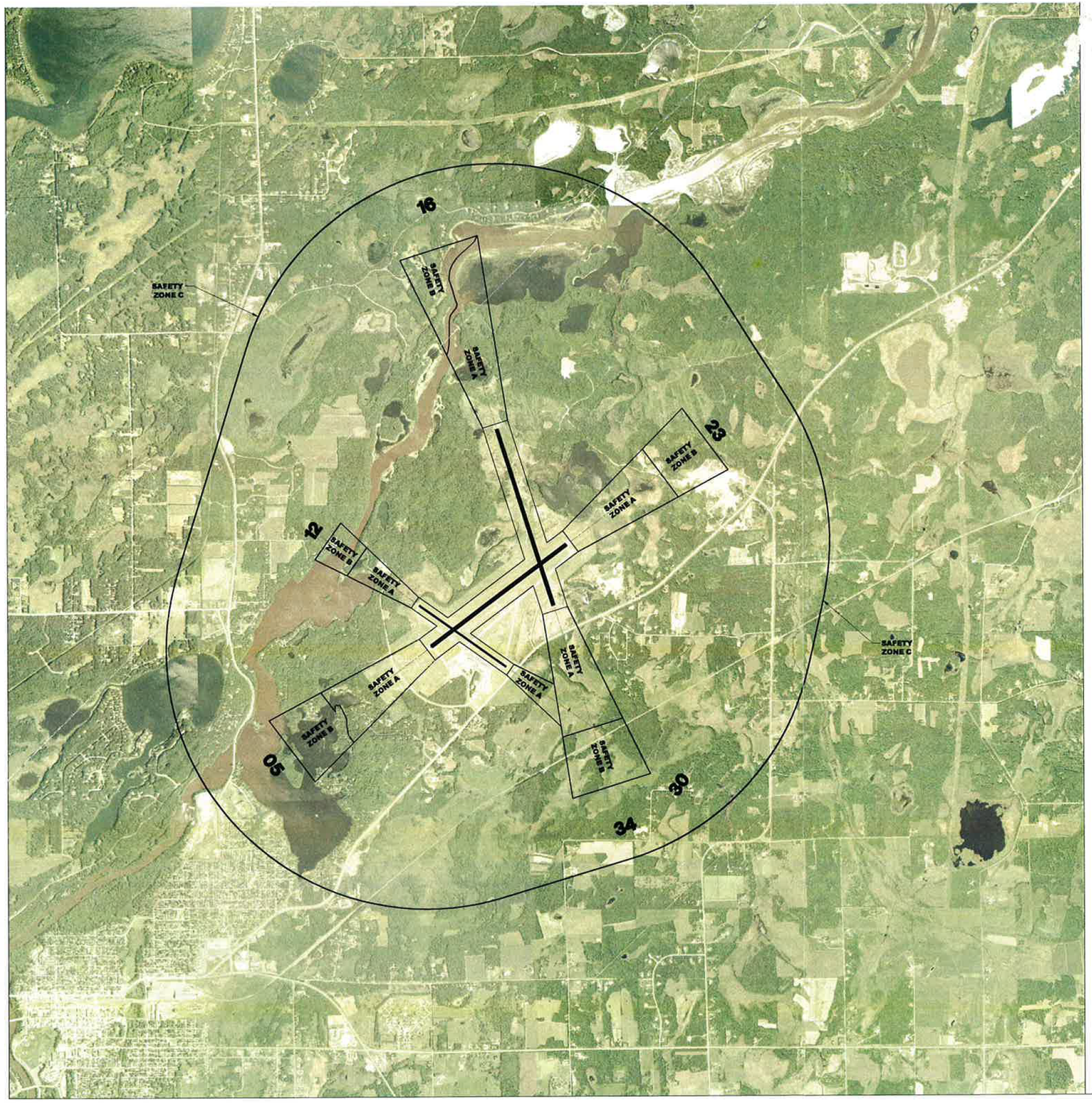

AIRPORT ZONING DIMENSIONS						
RWYS.	LENGTH ZONE A	INNER WIDTH ZONE A	OUTER WIDTH ZONE A	LENGTH ZONE B	INNER WIDTH ZONE B	OUTER WIDTH ZONE B
16	4,817'	1,000'	2,420'	2283'	2,420'	3,130'
34	4,733'	1,000'	2,420'	2,367'	2,420'	3,130'
05	4,333'	1,000'	2,300'	2,167'	2,300'	2,950'
23	4,333'	1,000'	2,300'	2,167'	2,300'	2,950'
12	2,722'	500'	1,316'	1,350'	1,316'	1,725'
30	2,722'	500'	1,316'	N/A	1,316'	1,725'

ZONE C HEIGHT RESTRICTION - NO OBJECT SHALL EXCEED 1076' MSL.

*****THIS IS NOT AN OFFICIAL ZONING DOCUMENT.**

General Restrictions
No use shall be made of any land in any of the safety zones which creates or causes interference with the operation of radio or electronic facilities on the airport or with radio or electronic communications between the airport and aircraft, makes it difficult for pilots to distinguish between airport lights and other lights, results in glare in the eyes of pilots using the airport, impairs visibility in the vicinity of the airport, or otherwise endangers the landing, taking off, or maneuvering of aircraft.

Safety Zone "A"
shall contain no buildings, temporary structures, exposed transmission lines, or other similar land use structural hazards, and shall be restricted to those uses which will not create, attract, or bring together an assembly of persons thereon. Permitted uses may include, but are not limited to, such uses as agriculture (seasonal crops), horticulture, raising of livestock, animal husbandry, wildlife habitat, light outdoor recreation (nonspectator), cemeteries, and auto parking.

Safety Zone "B"
shall be restricted in use as follows. Each use shall be on a site whose area shall not be less than three acres. Each use shall not create, attract, or bring together a site population that would exceed 15 times that of the site acreage. Each site shall have no more than one building plot upon which any number of structures may be erected.
The following uses are specifically prohibited in zone B: churches, hospitals, schools, theaters, stadiums, hotels and motels, trailer courts, camp grounds, and other places of public or semipublic assembly.

Safety Zone "C"
is subject only to the general restrictions. Safety Zone "C" is enclosed within the perimeter of the horizontal zone.

N

MAGNETIC DECLINATION = 1.78' E
SOURCE: SEE SHEET 1
DRAWING SCALE IN FEET
0 800 1600 2400

3535 VADNAIS CENTER DR
ST PAUL, MN 55110
PHONE: 651.490.2000
FAX: 651.490.2150
WATS: 800.325.2065
www.sehinc.com

SEH

I HEREBY CERTIFY THAT THIS PLAN, SPECIFICATION, OR REPORT WAS PREPARED BY ME OR UNDER MY DIRECT SUPERVISION AND THAT I AM A DULY LICENSED PROFESSIONAL ENGINEER UNDER THE LAWS OF THE STATE OF MINNESOTA.

Andrew J. Peck

DATE April 3, 2007 LICENSE NO. 43894

ZONING MAP
FOR THE BRAINERD
LAKES REGIONAL AIRPORT

NO.	DATE	DESCRIPTION
		REVISIONS

SEH FILE NO.	ABRDCW0401.00
PROJECT NO.	ABRDCW0401.00
ISSUE DATE	April 3, 2007
DESIGNED BY	AP
DRAWN BY	SMB

Short Elliott Hendrickson, Inc. @ (SEH)
© 2004 Short Elliott Hendrickson, Inc.

SHEET TITLE
Mn/DOT AIRSPACE ZONING PLAN

SHEET
1
OF 9 SHEETS

S:\AE\B\BRDCW\040100\ZONING\BRD05MNZP.DWG
DATE: 10-12-06 TIME: 10:20 am USER: SLUTTERMAN
XREFS: S:\AE\B\BRDCW\040100\040100\BRD05ALP\BRAINERD_AIRPORT_CC. S:\AE\B\BRDCW\040100\ZONING\ZONE_BORDER.

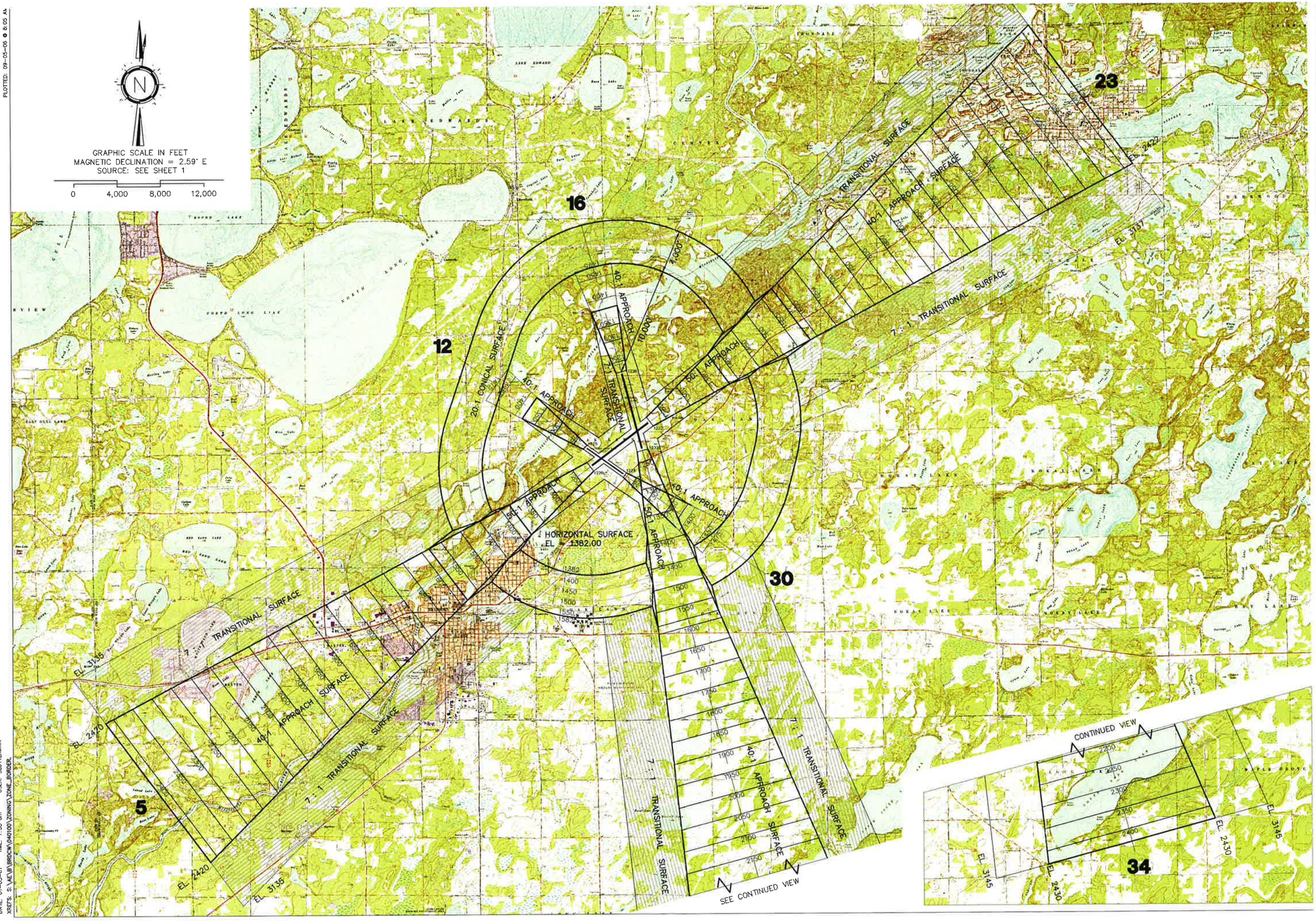

PLOTTED: 09-05-06 @ 8:05 AM

S:\AE\B\BROCW\040100\ZONING\DWG\BROCSHND.DWG
DATE: 01-05-07 TIME: 7:33 am USER: SLUTTERMAN
XREFS: S:\AE\B\BROCW\040100\ZONING\ZONE_BORDER,

3535 VADNAIS CENTER DR
ST PAUL, MN 55110
PHONE: 651.490.2000
FAX: 651.490.2150
WATS: 800.325.2055
www.sehinc.com

SEH

BRAINERD LAKES

I HEREBY CERTIFY THAT THIS PLAN, SPECIFICATION, OR REPORT WAS PREPARED BY ME OR UNDER MY DIRECT SUPERVISION AND THAT I AM A DULY LICENSED PROFESSIONAL ENGINEER UNDER THE LAWS OF THE STATE OF MINNESOTA.

Andrew J. Pake

Andrew J. Pake

DATE April 3, 2007 LICENSE NO. 43994

ZONING MAP FOR THE BRAINERD LAKES REGIONAL AIRPORT

NO.	DATE	DESCRIPTION
		REVISIONS

SEH FILE NO.	ABROCW0401.00
PROJECT NO.	ABROCW0401.00
ISSUE DATE	April 3, 2007
DESIGNED BY	AP
DRAWN BY	SMB

Short Elliott Hendrickson, Inc. @ (SEH)
© 2004 Short Elliott Hendrickson, Inc.

SHEET TITLE
Mn/DOT AIRSPACE ZONING PLAN

SHEET
2
OF 9 SHEETS

S:\AE\B\BRDCW\040100\ZONING\DWG\BRD05ZONE_A_7100.DWG
DATE: 11-01-06 TIME: 9:42 am USER: SLUTTERMAN
XREFS: S:\AE\B\BRDCW\040100\ZONING\ZONE_BORDER, S:\AE\B\BRDCW\040100\040100\BRD05ALP\BRAINERD_AIRPORT_CC7, S:\AE\B\BRDCW\040100\040100\BRD05ALP\BRAINERD_AIRPORT_CC2, S:\AE\B\BRDCW\040100\040100\BRD05ALP\BRAINERD_AIRPORT_CC3, S:\AE\B\BRDCW\040100\040100\BRD05ALP\BRAINERD_AIRPORT

SHEET 2 OF 9 SHEETS	SHEET TITLE MnDOT LAND USE ZONING PLAN RUNWAY 16	SEH FILE NO. ABRDCW0401.00 PROJECT NO. ABRDCW0401.00 ISSUE DATE April 3, 2007 DESIGNED BY AP DRAWN BY SMB Short Elliott Hendrickson, Inc. ® (SEH) © 2004 Short Elliott Hendrickson, Inc.	NO. DATE DESCRIPTION REVISIONS	ZONING MAP FOR THE BRAINERD LAKES REGIONAL AIRPORT	I HEREBY CERTIFY THAT THIS PLAN, SPECIFICATION, OR REPORT WAS PREPARED BY ME OR UNDER MY DIRECT SUPERVISION AND THAT I AM A DULY LICENSED PROFESSIONAL ENGINEER UNDER THE LAWS OF THE STATE OF MINNESOTA. Andrew J. Peek DATE April 3, 2007 LICENSE NO. 43894	SEH 3535 VADNAIS CENTER DR ST PAUL, MN 55110 PHONE: 651.490.2000 FAX: 651.490.2150 WATTS: 800.325.2055 www.sehinc.com

S:\AE\B\BRDCW\040100\ZONING\DWG\BRD05ZONE_A_7100.DWG
DATE: 11-01-06 TIME: 9:42 am USER: SLUTTERMAN
XREFS: S:\AE\B\BRDCW\040100\ZONING\ZONE_BORDER, S:\AE\B\BRDCW\040100\040100\BRD05ALP\BRAINERD_AIRPORT_CC7, S:\AE\B\BRDCW\040100\040100\BRD05ALP\BRAINERD_AIRPORT_CC2, S:\AE\B\BRDCW\040100\040100\BRD05ALP\BRAINERD_AIRPORT_CC3, S:\AE\B\BRDCW\040100\040

SHEET 5 OF 9 SHEETS

SHEET TITLE
MnDOT LAND USE
ZONING PLAN
RUNWAY 34

SEH FILE NO. ABRDCW0401.00
PROJECT NO. ABRDCW0401.00
ISSUE DATE April 3, 2007
DESIGNED BY AP
DRAWN BY SMB

Short Elliott Hendrickson, Inc. ® (SEH)
© 2004 Short Elliott Hendrickson, Inc.

NO.	DATE	DESCRIPTION
		REVISIONS

ZONING MAP
FOR THE BRAINERD
LAKES REGIONAL AIRPORT

I HEREBY CERTIFY THAT THIS PLAN, SPECIFICATION, OR REPORT WAS PREPARED BY ME OR UNDER MY DIRECT SUPERVISION AND THAT I AM A DULY LICENSED PROFESSIONAL ENGINEER UNDER THE LAWS OF THE STATE OF MINNESOTA.

Andrew J. Peek

DATE April 3, 2007 LICENSE NO. 43894

SEH
3535 VADNAIS CENTER DR
ST PAUL, MN 55110
PHONE: 651.490.2000
FAX: 651.490.2150
WATTS: 800.325.2055
www.sehinc.com

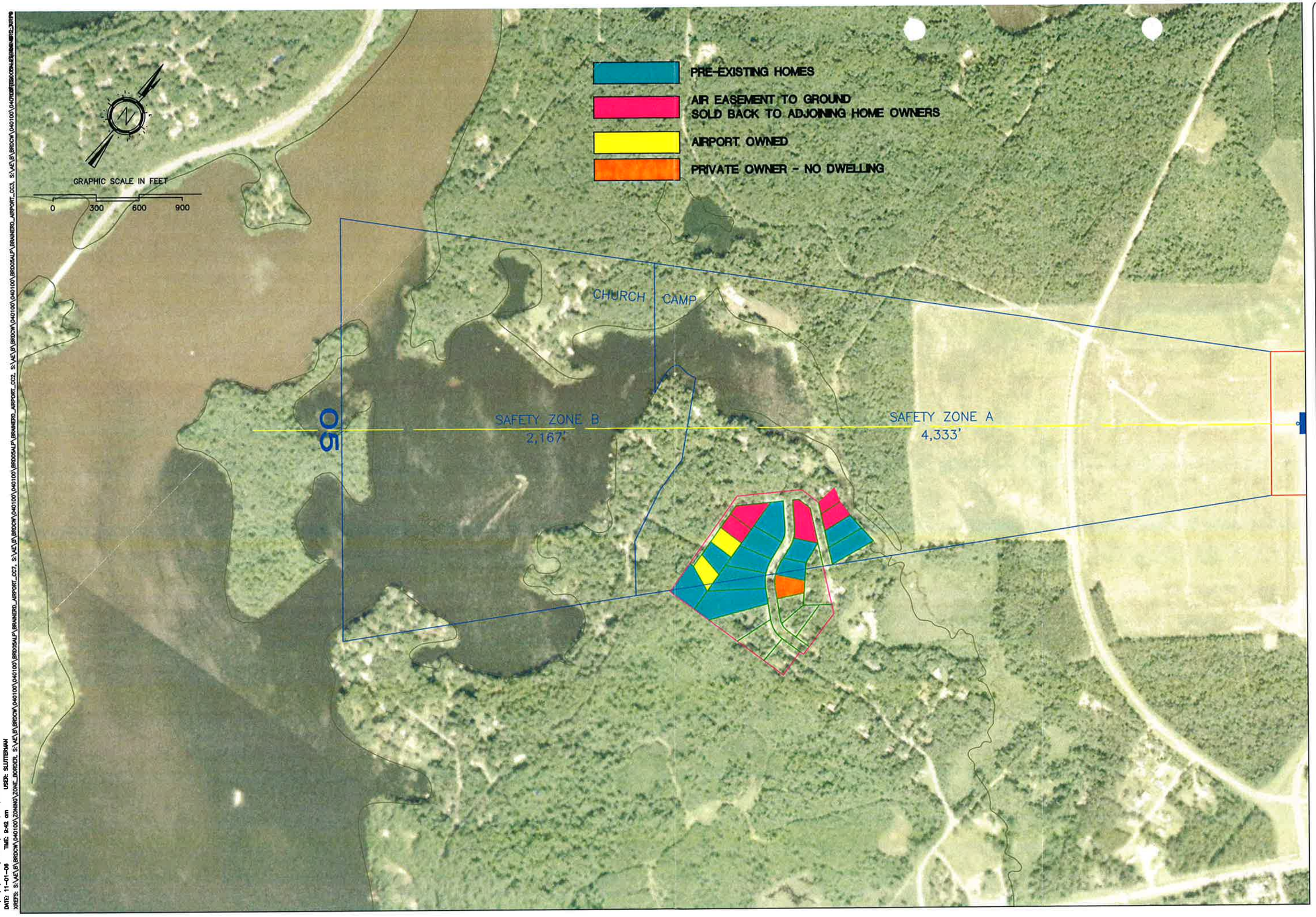

S:\AE\B\BRDCW\040100\ZONING\DWG\BRDCSZONE_A_7100.DWG
DATE: 11-01-06 TIME: 9:42 am USER: SLUTTERMAN
XREFS: S:\AE\B\BRDCW\040100\ZONING\ZONE_BORDER, S:\AE\B\BRDCW\040100\040100\BRDCSALP\BRAINERD_AIRPORT_CC7, S:\AE\B\BRDCW\040100\040100\BRDCSALP\BRAINERD_AIRPORT_CC3, S:\AE\B\BRDCW\040100\040100\BRDCSALP\BRAINERD_AIRPORT_CC2, S:\AE\B\BRDCW\040100\040100\BRDCSALP\BRAINERD_AIRPORT_CC1

3535 VADNAIS CENTER DR
ST PAUL, MN 55110
PHONE: 651.490.2000
FAX: 651.490.2150
TOLL FREE: 1.800.325.2065
www.sehinc.com

I HEREBY CERTIFY THAT THIS PLAN, SPECIFICATION, OR REPORT WAS PREPARED BY ME OR UNDER MY DIRECT SUPERVISION AND THAT I AM A DULY LICENSED PROFESSIONAL ENGINEER UNDER THE LAWS OF THE STATE OF MINNESOTA.

Andrew L. Page

DATE April 3, 2007 LICENSE NO. 43994

ZONING FOR THE BRAINERD LAKES REGIONAL AIRPORT

NO.	DATE	DESCRIPTION
		REVISIONS

SEH FILE NO. ABRDCW0401.00
PROJECT NO. ABRDCW0401.00
ISSUE DATE April 3, 2007
DESIGNED BY AP
DRAWN BY SMB

Short Elliott Hendrickson, Inc. © (2024)
© 2004 Short Elliott Hendrickson, Inc.

SHEET TITLE
MnDOT LAND USE
ZONING PLAN
RUNWAY 05

SHEET
6
OF 9 SHEETS

S:\AE\B\BRDCW\040100\ZONING\DWG\BRD05ZONE_A_7100.DWG
DATE: 11-01-06 TIME: 9:42 am USER: SLUTTERMAN
XREFS: S:\AE\B\BRDCW\040100\ZONING\ZONE_BORDER, S:\AE\B\BRDCW\040100\040100\BRD05ALP\BRAINERD_AIRPORT_CC7, S:\AE\B\BRDCW\040100\040100\BRD05ALP\BRAINERD_AIRPORT_CC2, S:\AE\B\BRDCW\040100\040100\BRD05ALP\BRAINERD_AIRPORT_CC3, S:\AE\B\BRDCW\040100\040100\BRD05ALP\BRAINERD_AIRPORT

SHEET 7 OF 9 SHEETS	SHEET TITLE MnDOT LAND USE ZONING PLAN RUNWAY 23	SEH FILE NO. ABRDCW0401.00 PROJECT NO. ABRDCW0401.00 ISSUE DATE April 3, 2007 DESIGNED BY AP DRAWN BY SMB Short Elliott Hendrickson, Inc. ® (SEH) © 2004 Short Elliott Hendrickson, Inc.	NO. DATE DESCRIPTION REVISIONS	ZONING MAP FOR THE BRAINERD LAKES REGIONAL AIRPORT	I HEREBY CERTIFY THAT THIS PLAN, SPECIFICATION, OR REPORT WAS PREPARED BY ME OR UNDER MY DIRECT SUPERVISION AND THAT I AM A DULY LICENSED PROFESSIONAL ENGINEER UNDER THE LAWS OF THE STATE OF MINNESOTA. Andrew J. Peek DATE April 3, 2007 LICENSE NO. 43894	BRAINERD LAKES SEH 3535 VADNAIS CENTER DR ST. PAUL, MN 55110 PHONE: 651.490.2000 FAX: 651.490.2150 WATTS: 800.325.2055 www.sehinc.com

S:\AE\B\BRDCW\040100\ZONING\DWG\BRD05ZONE_A_7100.DWG
DATE: 11-01-06 TIME: 9:42 am USER: SLUTTERMAN
XREFS: S:\AE\B\BRDCW\040100\ZONING\ZONE_BORDER, S:\AE\B\BRDCW\040100\040100\BRD05ALP\BRAINERD_AIRPORT_CC7, S:\AE\B\BRDCW\040100\040100\BRD05ALP\BRAINERD_AIRPORT_CC2, S:\AE\B\BRDCW\040100\040100\BRD05ALP\BRAINERD_AIRPORT_CC3, S:\AE\B\BRDCW\040100\040

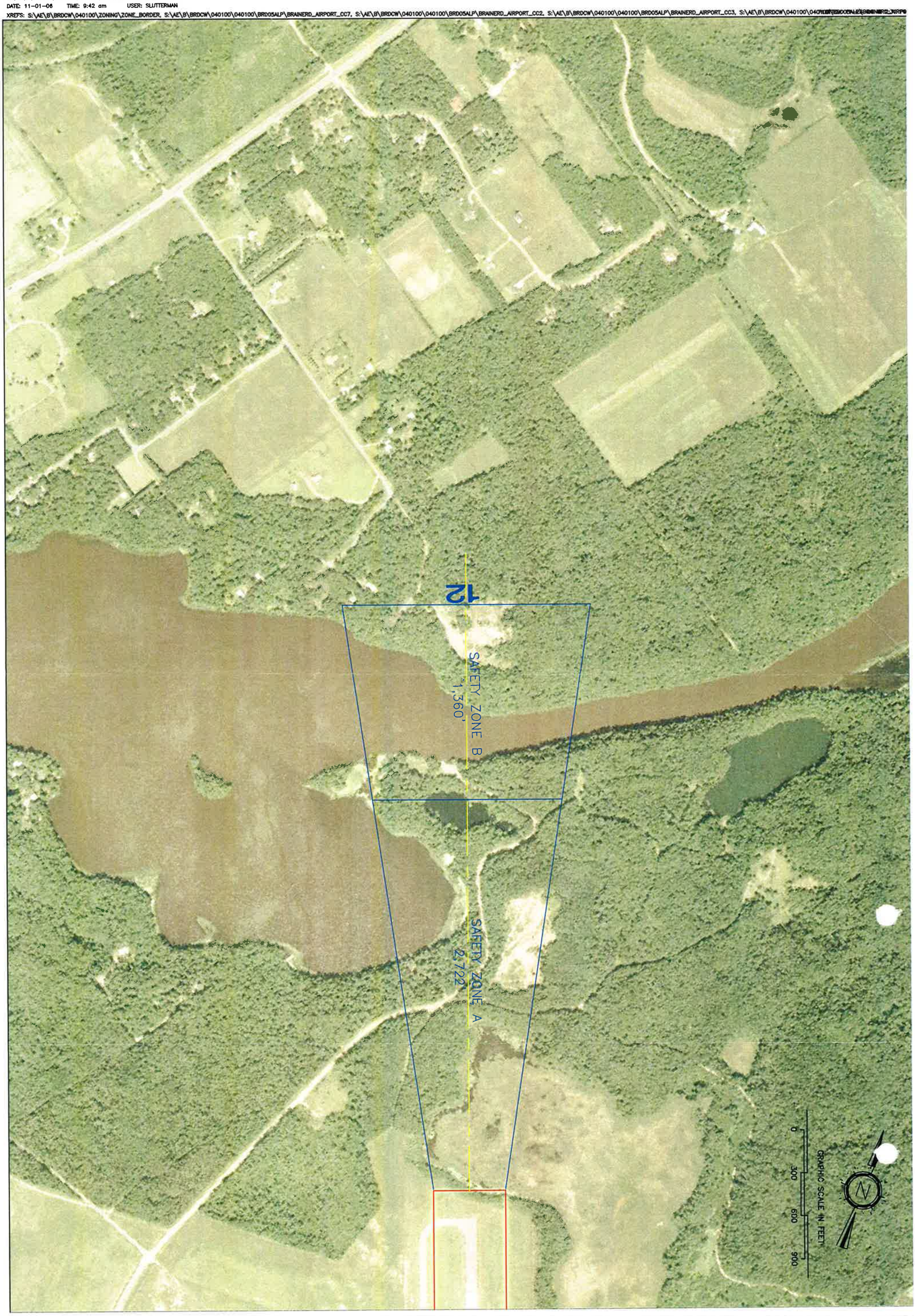

SHEET 8 OF 9 SHEETS	SHEET TITLE MnDOT LAND USE ZONING PLAN RUNWAY 12	SEH FILE NO. ABRDCW0401.00 PROJECT NO. ABRDCW0401.00 ISSUE DATE April 3, 2007 DESIGNED BY AP DRAWN BY SMB Short Elliott Hendrickson, Inc. ® (SEH) © 2004 Short Elliott Hendrickson, Inc.	NO. DATE DESCRIPTION REVISIONS	ZONING MAP FOR THE BRAINERD LAKES REGIONAL AIRPORT	I HEREBY CERTIFY THAT THIS PLAN, SPECIFICATION, OR REPORT WAS PREPARED BY ME OR UNDER MY DIRECT SUPERVISION AND THAT I AM A DULY LICENSED PROFESSIONAL ENGINEER UNDER THE LAWS OF THE STATE OF MINNESOTA. Andrew J. Peek DATE April 3, 2007 LICENSE NO. 43894	BRAINERD LAKES	SEH 3535 VADNAIS CENTER DR ST PAUL, MN 55110 PHONE: 651.490.2000 FAX: 651.490.2150 WATTS: 800.325.2055 www.sehinc.com

S:\AE\B\BRDCW\040100\ZONING\DWG\BRD05ZONE_A_7100.DWG
DATE: 11-01-06 TIME: 9:42 am USER: SLUTTERMAN
XREFS: S:\AE\B\BRDCW\040100\ZONING\ZONE_BORDER, S:\AE\B\BRDCW\040100\040100\BRD05ALP\BRAINERD_AIRPORT_CC7, S:\AE\B\BRDCW\040100\040100\BRD05ALP\BRAINERD_AIRPORT_CC2, S:\AE\B\BRDCW\040100\040100\BRD05ALP\BRAINERD_AIRPORT_CC3, S:\AE\B\BRDCW\040100\04[illegible]

SHEET 6 OF 9 SHEETS	SHEET TITLE MnDOT LAND USE ZONING PLAN RUNWAY 30	SEH FILE NO. ABRDCW0401.00 PROJECT NO. ABRDCW0401.00 ISSUE DATE April 3, 2007 DESIGNED BY AP DRAWN BY SMB Short Elliott Hendrickson, Inc. ® (SEH) © 2004 Short Elliott Hendrickson, Inc.	NO. DATE DESCRIPTION REVISIONS	ZONING MAP FOR THE BRAINERD LAKES REGIONAL AIRPORT	I HEREBY CERTIFY THAT THIS PLAN, SPECIFICATION, OR REPORT WAS PREPARED BY ME OR UNDER MY DIRECT SUPERVISION AND THAT I AM A DULY LICENSED PROFESSIONAL ENGINEER UNDER THE LAWS OF THE STATE OF MINNESOTA. Andrew J. Peak DATE April 3, 2007 LICENSE NO. 43894	BRAINERD LAKES	SEH 3535 VADNAIS CENTER DR ST PAUL, MN 55110 PHONE: 651.490.2000 FAX: 651.490.2150 WATTS: 800.325.2055 www.sehinc.com

S:\AE\B\BRDCW\040100\ZONING\DWG\BRD05ZONE_A_7100.DWG
DATE: 11-01-06 TIME: 9:42 am USER: SLUTTERMAN
XREFS: S:\AE\B\BRDCW\040100\ZONING\ZONE_BORDER, S:\AE\B\BRDCW\040100\040100\BRD05ALP\BRAINERD_AIRPORT_CC7, S:\AE\B\BRDCW\040100\040100\BRD05ALP\BRAINERD_AIRPORT_CC2, S:\AE\B\BRDCW\040100\040100\BRD05ALP\BRAINERD_AIRPORT_CC3, S:\AE\B\BRDCW\040100\040100\BRD05ALP\BRAINERD_AIRPORT_CC2

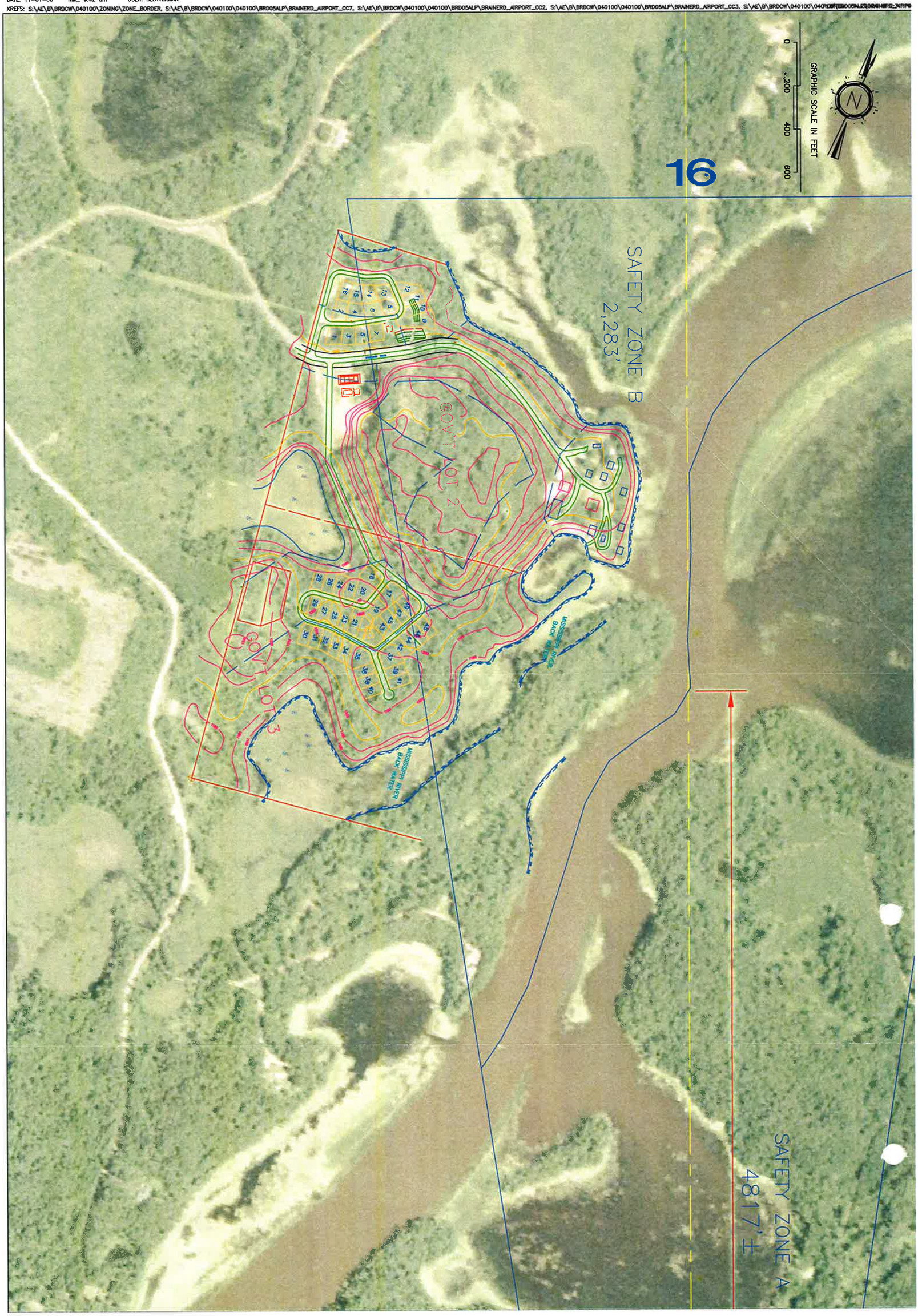

SHEET 4 OF 9 SHEETS	SHEET TITLE MnDOT LAND USE ZONING PLAN RUNWAY 16	SEH FILE NO. ABRDCW0401.00 PROJECT NO. ABRDCW0401.00 ISSUE DATE April 3, 2007 DESIGNED BY AP DRAWN BY SMB Short Elliott Hendrickson, Inc. ® (SEH) © 2004 Short Elliott Hendrickson, Inc.	NO. DATE DESCRIPTION REVISIONS	ZONING MAP FOR THE BRAINERD LAKES REGIONAL AIRPORT	I HEREBY CERTIFY THAT THIS PLAN, SPECIFICATION, OR REPORT WAS PREPARED BY ME OR UNDER MY DIRECT SUPERVISION AND THAT I AM A DULY LICENSED PROFESSIONAL ENGINEER UNDER THE LAWS OF THE STATE OF MINNESOTA. Andrew J. Peek DATE April 3, 2007 LICENSE NO. 43894	BRAINERD LAKES SEH 3535 VADNAIS CENTER DR ST PAUL, MN 55110 PHONE: 651.490.2000 FAX: 651.490.2150 WATTS: 800.325.2055 www.sehinc.com