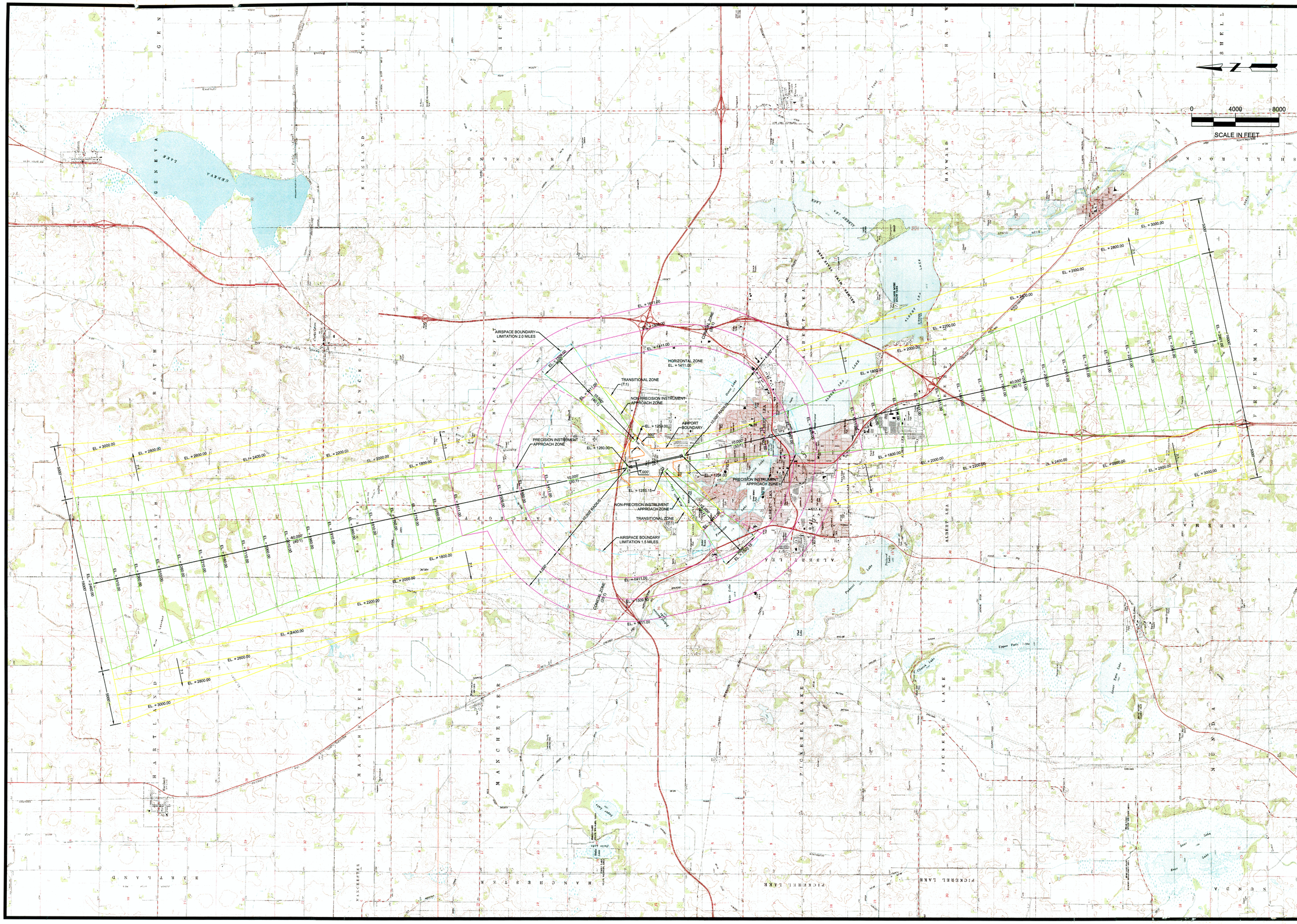

These documents shall not be used for any purpose or project for which it is not intended. Mead & Hunt shall be indemnified by the client and held harmless from all claims, damages, liabilities, losses, and expenses, including attorneys' fees and costs, arising out of such misuse or reuse of the documents. In addition, unauthorized reproduction of these documents, in part or as a whole, is prohibited.

ALBERT LEA MUNICIPAL AIRPORT
AIRSPACE ZONING

400 AIRPORT ROAD
ALBERT LEA, MN 56007

REVISION

A.I.P. NO.: -
M&H NO.: 01186-00-REF
DATE: SEPTEMBER 2012
DESIGNED BY: SPP
DRAWN BY: SPP
CHECKED BY: MSW

SHEET CONTENTS
AIRSPACE ZONING

C-101

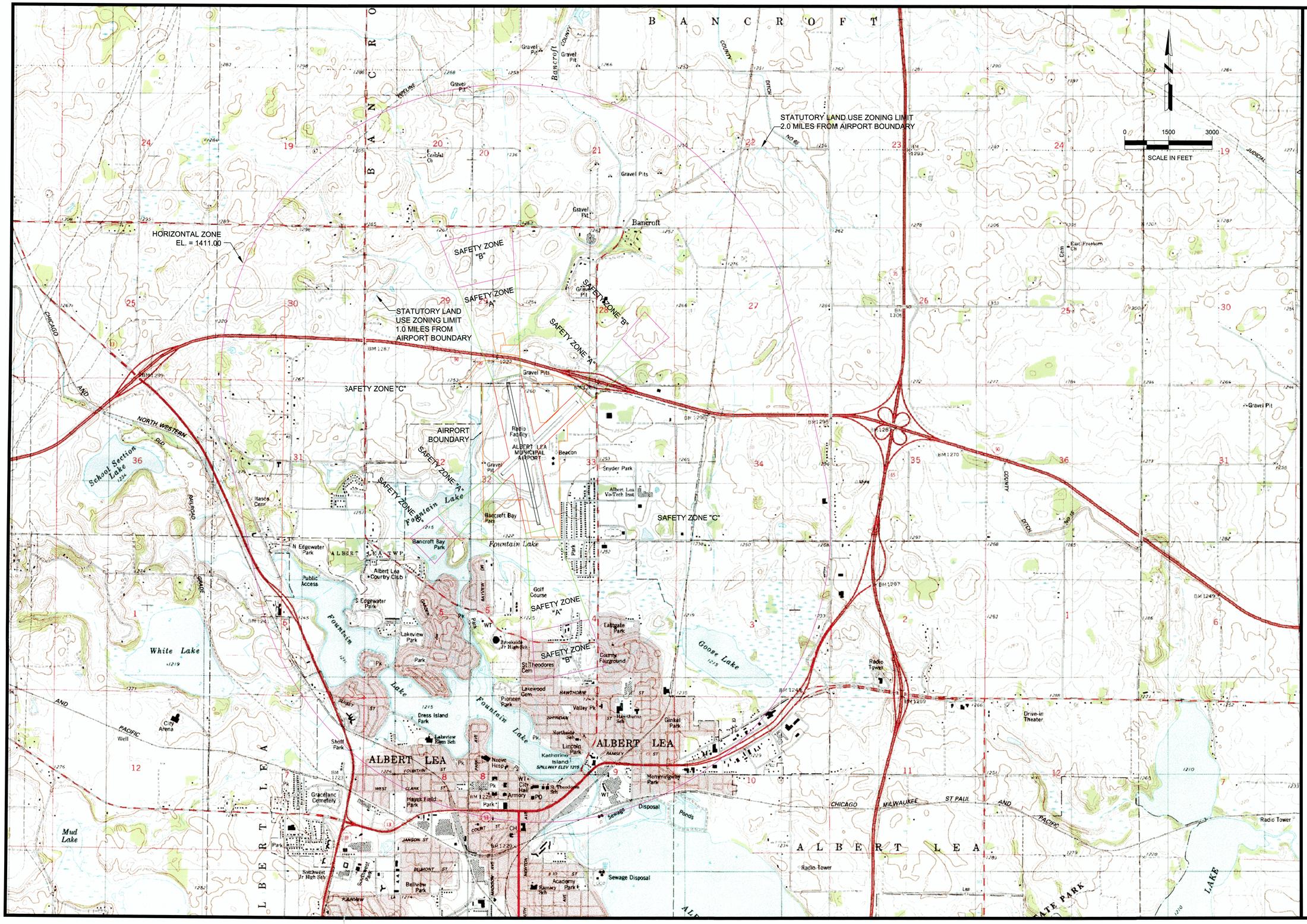

These documents shall not be used for any purpose or project for which it is not intended. Mead & Hunt shall be indemnified by the client and held harmless from all claims, damages, liabilities, losses, and expenses, including attorneys' fees and costs, arising out of such misuse or reuse of the documents. In addition, unauthorized reproduction of these documents, in part or as a whole, is prohibited.

ALBERT LEA MUNICIPAL AIRPORT
LAND USE ZONING

400 AIRPORT ROAD
ALBERT LEA, MN 56007

REVISION

A.I.P. NO.: "
M&H NO.: 01186-00-REF
DATE: SEPTEMBER 2012
DESIGNED BY: SPP
DRAWN BY: SPP
CHECKED BY: MSW

SHEET CONTENTS
LAND USE ZONING

C-102

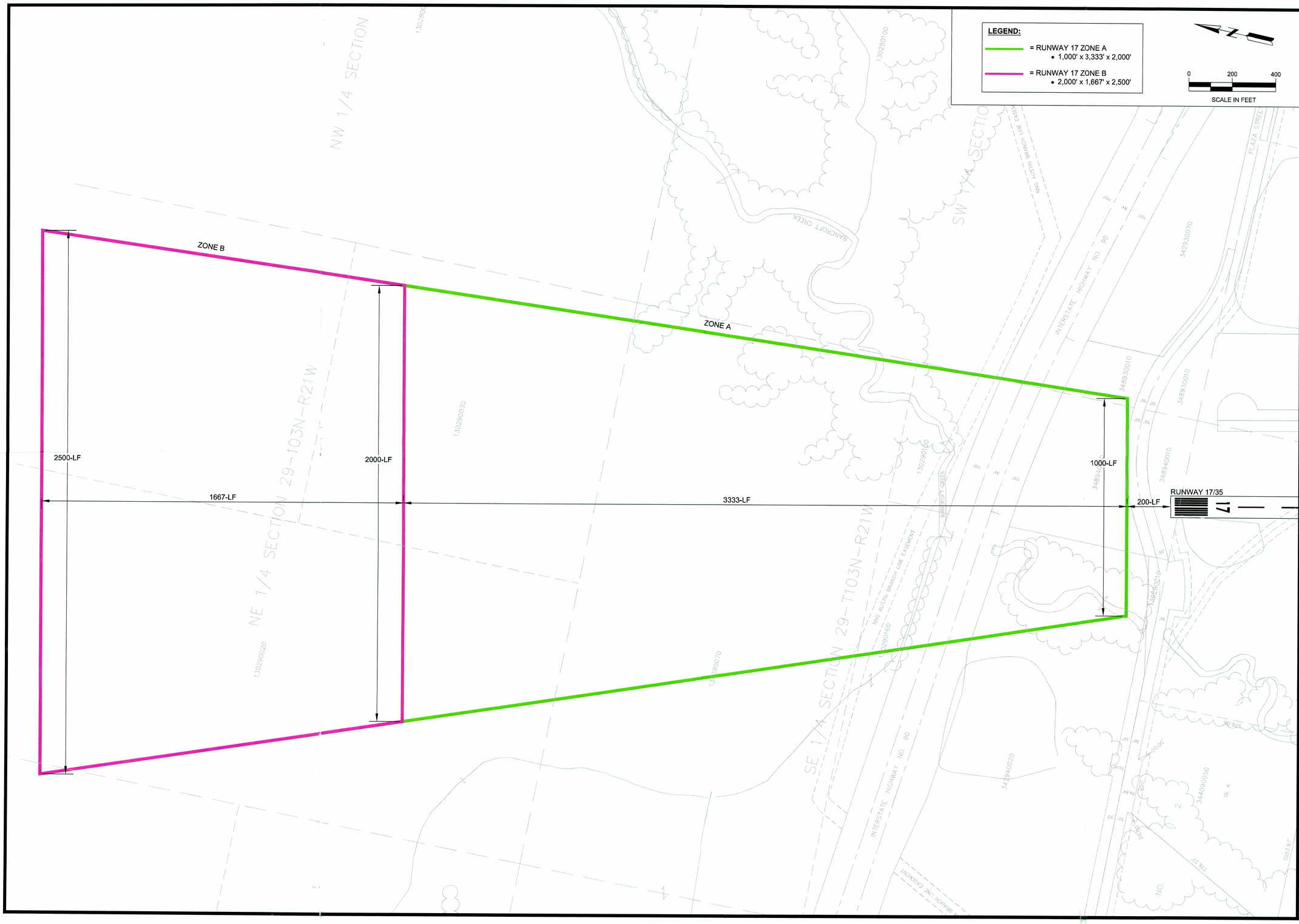

The City of Albert Lea

These documents shall not be used for any purpose or project for which it is not intended. Mead & Hunt shall be indemnified by the client and held harmless from all claims, damages, liabilities, losses, and expenses, including attorneys' fees and costs, arising out of such misuse or reuse of the documents. In addition, unauthorized reproduction of these documents, in part or as a whole, is prohibited.

ALBERT LEA MUNICIPAL AIRPORT
RUNWAY 17 LAND USE ZONING DETAIL

400 AIRPORT ROAD
ALBERT LEA, MN 56007

REVISION

A.I.P. NO.: -
M&H NO.: 01186-00-REF
DATE: SEPTEMBER, 2012
DESIGNED BY: SPP
DRAWN BY: SPP
CHECKED BY: MSW

SHEET CONTENTS
RUNWAY 17 LAND USE ZONING DETAIL

C-103

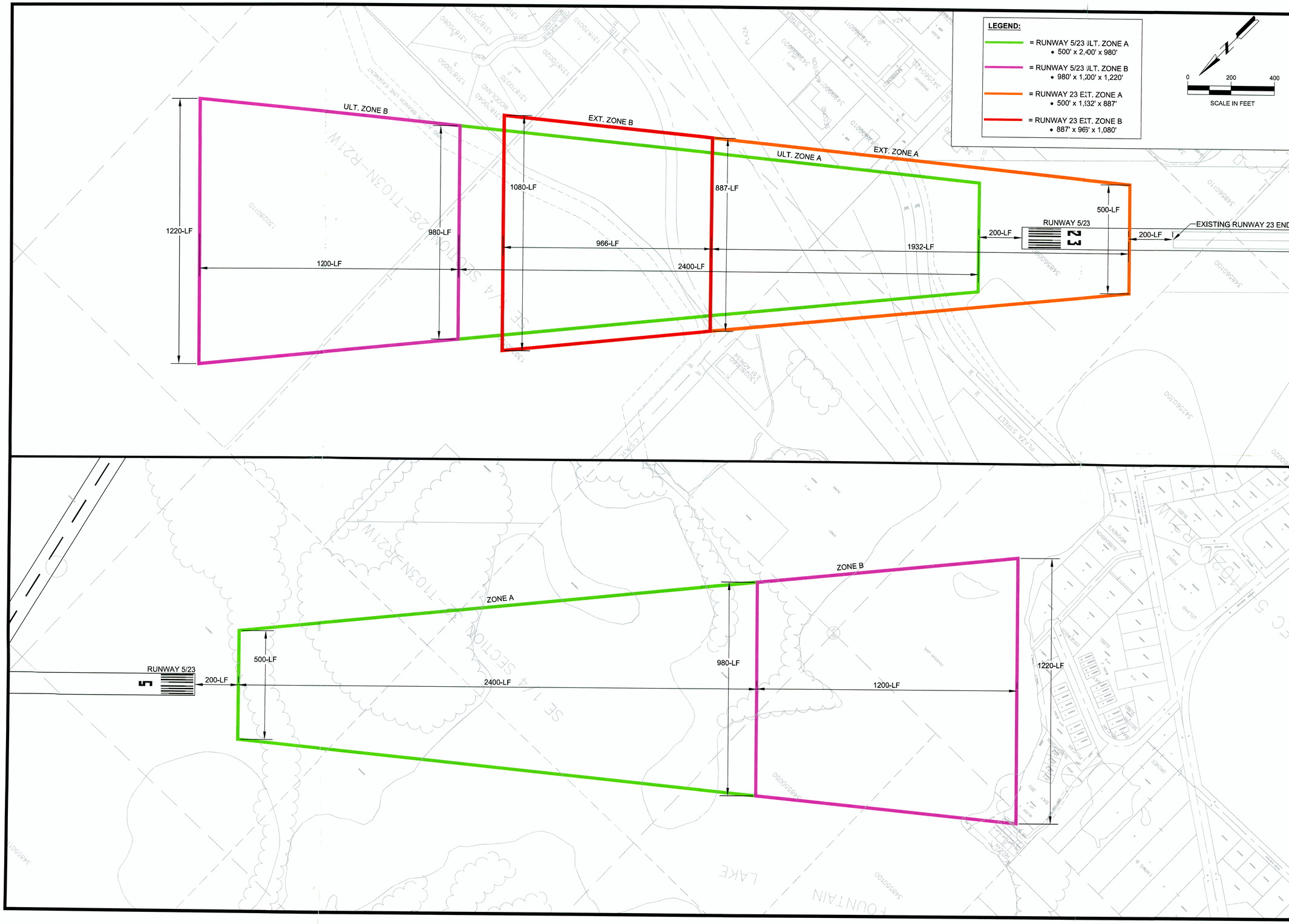

The City of Albert Lea

These documents shall not be used for any purpose or project for which it is not intended. Mead & Hunt shall be indemnified by the client and held harmless from all claims, damages, liabilities, losses, and expenses, including attorneys' fees and costs, arising out of such misuse or reuse of the documents. In addition, unauthorized reproduction of these documents, in part or as a whole, is prohibited.

ALBERT LEA MUNICIPAL AIRPORT
RUNWAY 5/23 LAND USE ZONING DETAIL

400 AIRPORT ROAD
ALBERT LEA, MN 56007

REVISION

A.I.P. NO.: -
M&H NO.: 01186-00-REF
DATE: SEPTEMBER, 2012
DESIGNED BY: SPP
DRAWN BY: SPP
CHECKED BY: MSW

SHEET CONTENTS
RUNWAY 5/23 LAND USE ZONING DETAIL

C-104

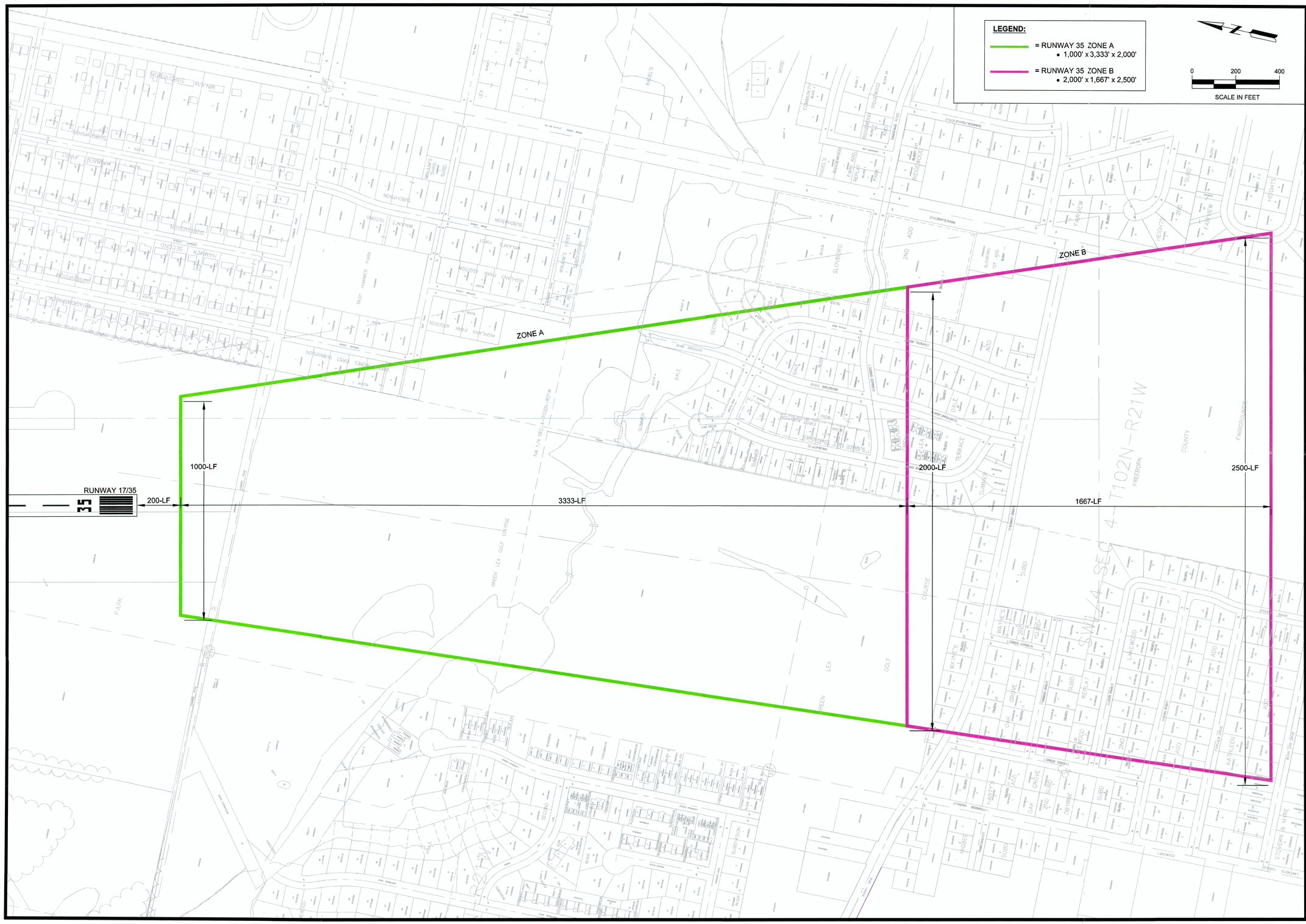

The City of Albert Lea

These documents shall not be used for any purpose or project for which it is not intended. Mead & Hunt shall be indemnified by the client and held harmless from all claims, damages, liabilities, losses, and expenses, including attorneys' fees and costs, arising out of such misuse or reuse of the documents. In addition, unauthorized reproduction of these documents, in part or as a whole, is prohibited.

ALBERT LEA MUNICIPAL AIRPORT
RUNWAY 35 LAND USE ZONING DETAIL

400 AIRPORT ROAD
ALBERT LEA, MN 56007

REVISION

A.I.P. NO.: -
M&H NO.: 01186-00-REF
DATE: SEPTEMBER, 2012
DESIGNED BY: SPP
DRAWN BY: SPP
CHECKED BY: MSW

SHEET CONTENTS
RUNWAY 35 LAND USE ZONING DETAIL

C-105

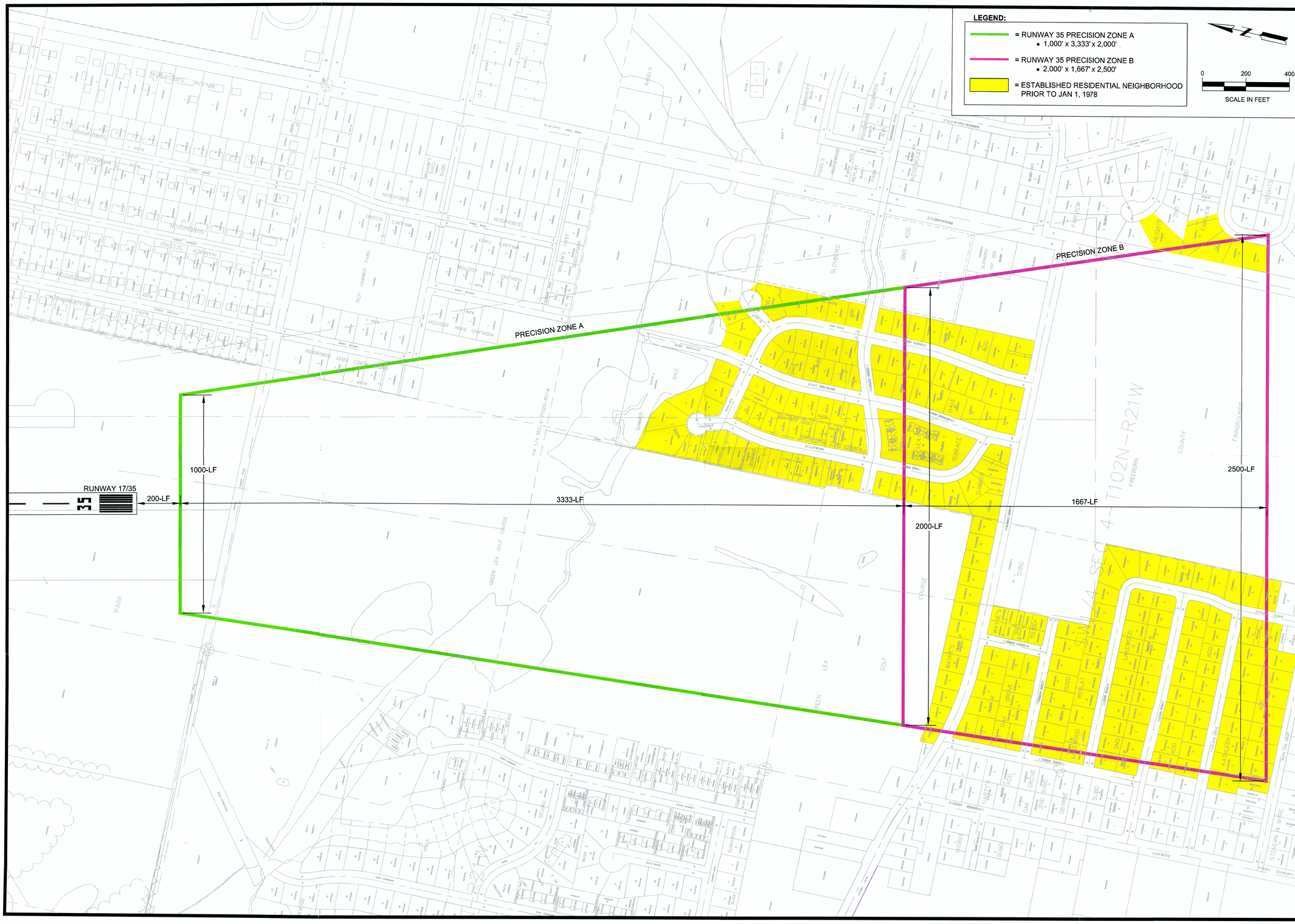

The City of Albert Lea

These documents shall not be used for any purpose or project for which it is not intended. Mead & Hunt shall be indemnified by the client and held harmless from all claims, damages, liabilities, losses, and expenses, including attorneys' fees and costs, arising out of such misuse or reuse of the documents. In addition, unauthorized reproduction of these documents, in part or as a whole, is prohibited.

ALBERT LEA MUNICIPAL AIRPORT
RUNWAY 35 LAND USE ZONING DETAIL AND ESTABLISHED RESIDENTIAL NEIGHBORHOOD

400 AIRPORT ROAD
ALBERT LEA, MN 56007

REVISION

A.I.P. NO.: "
M&H NO.: 01186-00-REF
DATE: SEPTEMBER, 2012
DESIGNED BY: SPP
DRAWN BY: SPP
CHECKED BY: MSW

SHEET CONTENTS
RUNWAY 35 LAND USE ZONING DETAIL AND ESTABLISHED RESIDENTIAL NEIGHBORHOOD

C-106