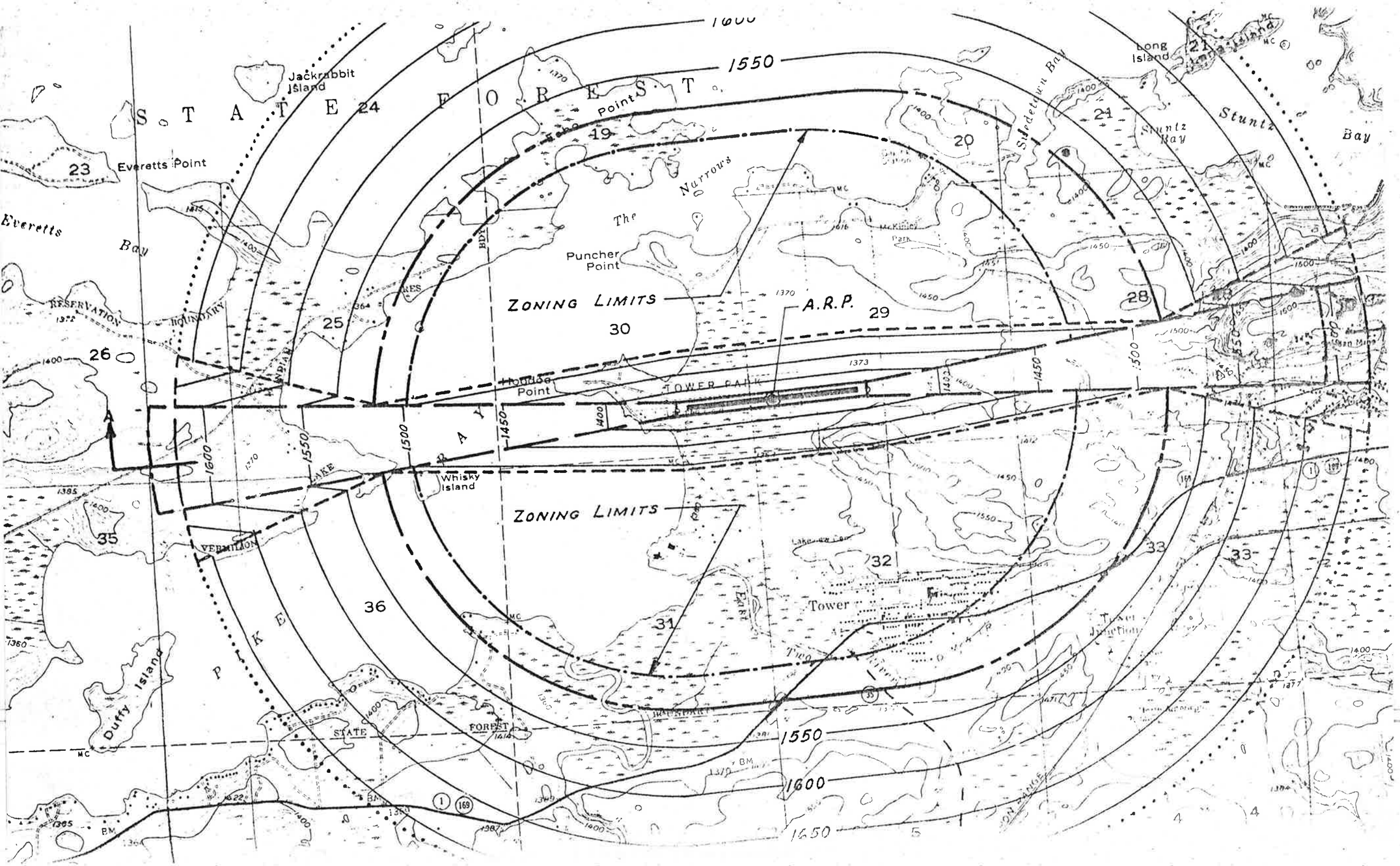

STATE FOREST
Jackrabbit Island
Everetts Point
Everetts Bay
Long Island
Stuntz Bay
Stuntz Bay
Sidetown Bay
The Narrows
Puncher Point
ZONING LIMITS
A.R.P.
Houdoe Point
TOWER PARK
Whisky Island
ZONING LIMITS
Tower
Duffy Island
PIKE
STATE
FOREST
1600
1550
1500
1450
1400
1650

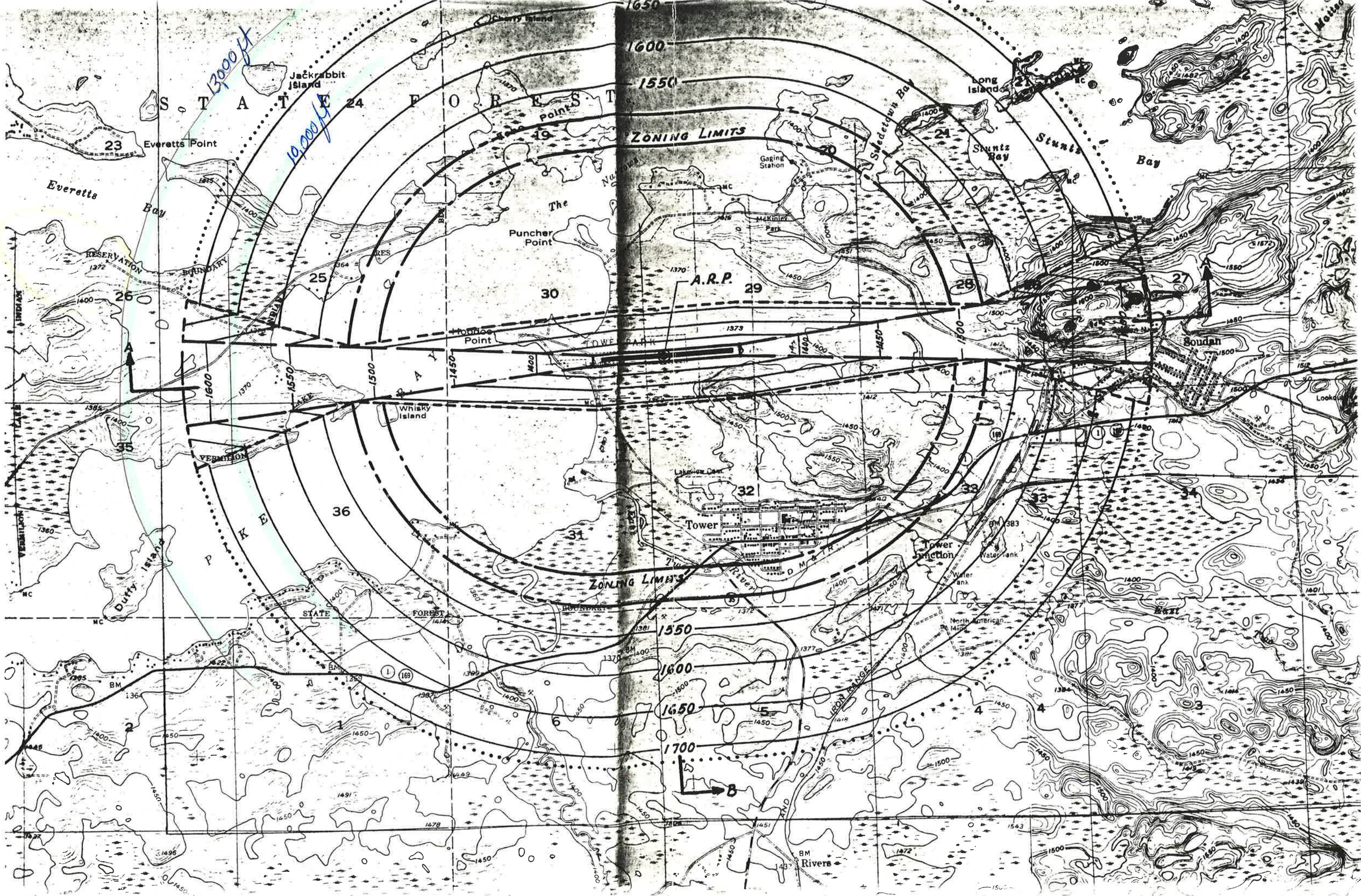

13,000 ft
10,000 ft
Cherry Island
Jackrabbit Island
STATE FOREST
Everetts Point
Everetts Bay
Long Island
Stuntz Bay
Stuntz Bay
Sledetown Bay
Gaging Station
McKinley Park
ZONING LIMITS
The Narrows
Puncher Point
A.R.P.
Hoodoo Point
TOWER PARK
Whisky Island
Soudan
Lookout
Lakeview Cem
Tower
Tower Junction
Water Tank
North American Mine
Duffy Island
STATE FOREST
ZONING LIMITS
IRON RANGE
Rivers
1650
1600
1550
1700

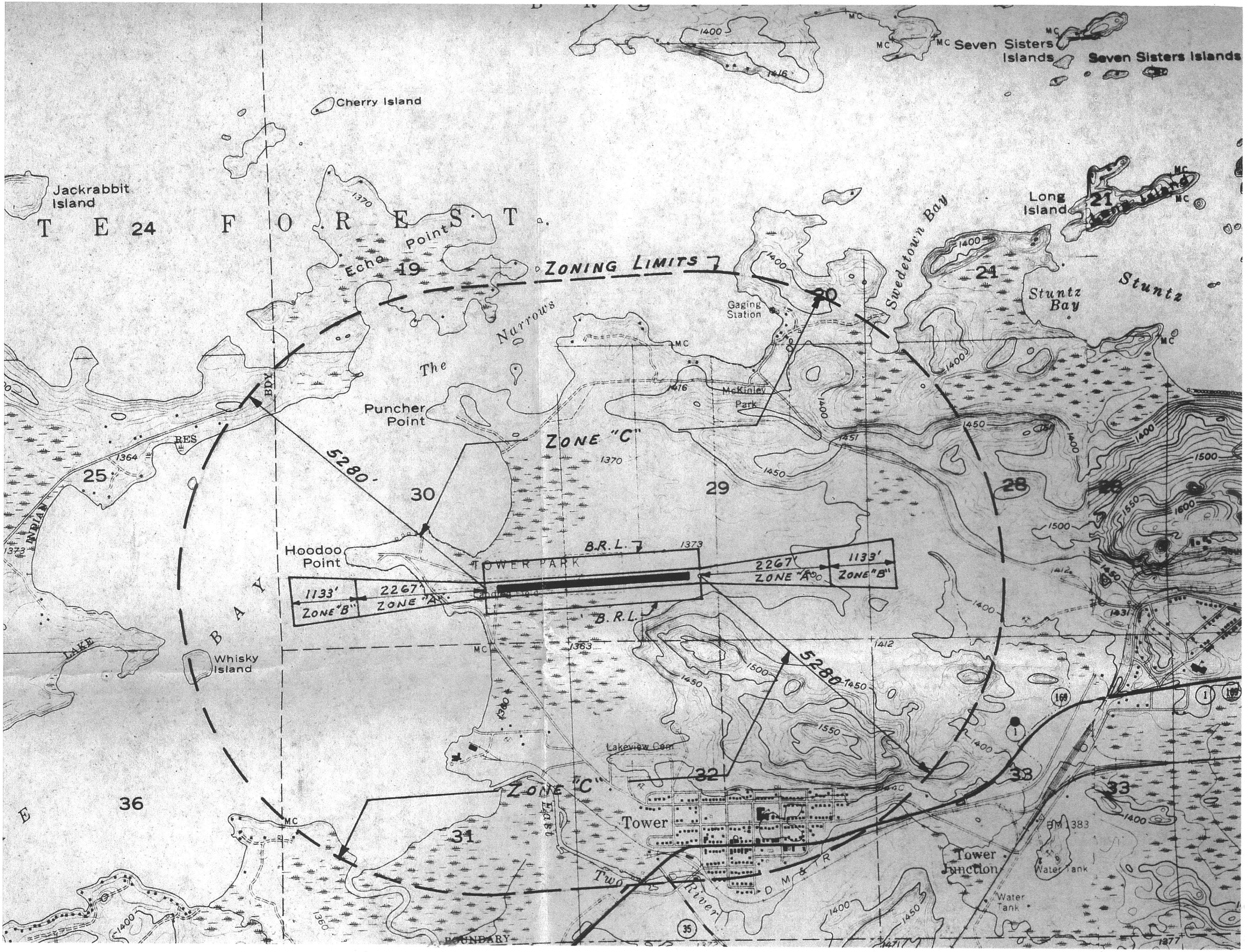

Seven Sisters Islands
Seven Sisters Islands
Cherry Island
Jackrabbit Island
T E F O R E S T
24
Echo Point
19
ZONING LIMITS
The Narrows
Gaging Station
20
Swedetown Bay
Long Island
21
Stuntz Bay
Stuntz
Puncher Point
McKinley Park
ZONE "C"
5280'
30
29
28
25
Hoodoo Point
B.R.L.
TOWER PARK
1133' ZONE "B"
2267' ZONE "A"
2267' ZONE "A"
1133' ZONE "B"
B.R.L.
5280
Whisky Island
BAY
LAKE
INDIAN
RES
BDY
Lakeview Cem
32
33
ZONE "C"
36
31
Tower
Two River
D M & R
Tower Junction
Water Tank
Water Tank
BM 1383
BOUNDARY