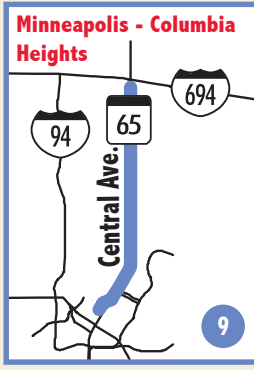
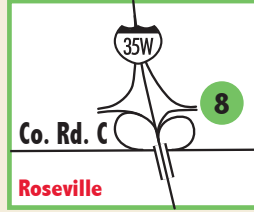
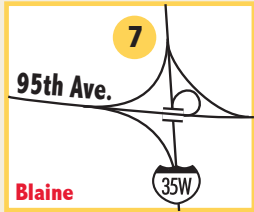
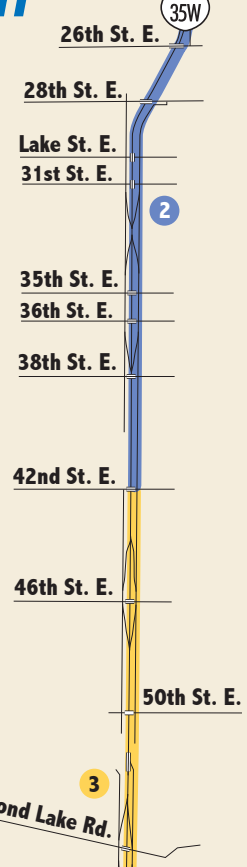


MINNEAPOLIS

Innovative Choices for Congestion Relief



- 1 Transit Lanes on Marquette and 2nd Avenues**
Lead Agency: City of Minneapolis
Description: Add second bus lane, 38 real-time signs and 28 transit shelters
Opens: December 2009
- 2 MnPASS Express Lane**
Lead Agency: Mn/DOT
Description: Create additional northbound MnPASS Express Lane from 42nd Street to downtown exits
Opened: September 2009
- 3 MnPASS Express Lane**
Lead Agency: Mn/DOT
Description: Add MnPASS Express Lane to I-35W. Implement safety improvements that eliminate left lane exits and weaving movement for vehicles traveling between Hwy 62/Crosstown and I-35W. Add second through lane on eastbound and westbound Hwy 62/Crosstown. Reduce traffic diversions to local streets.
Opens: October 2010
- 4 MnPASS Express Lane Conversion**
Lead Agency: Mn/DOT
Description: Create MnPASS Express Lane between Hwy 62 and Hwy 13
Opened: September 2009
- 5 Improved Freeway Interchange**
Lead Agency: Mn/DOT
Description: Add northbound lane to I-35W between 90th Street and I-494 to make safety improvements to interchange
Opened: September 2009
- 6 Transit Advantage Turn Lane**
Lead Agency: Mn/DOT
Description: Construct bus only ramp from northbound Hwy 77 to westbound Hwy 62
Opened: November 2008
- 7 95th Avenue Park and Ride, Blaine**
Lead Agency: Metro Transit
Description: Add 500 spaces to park and ride at I-35W and 95th Avenue with express bus service and real-time signs
Opens: December 2009
- 8 I-35W and County Road C Park and Ride, Roseville**
Lead Agency: Metro Transit
Description: Construct 460 space park and ride at I-35W near Cleveland Avenue with express bus service and real-time signs
Opens: December 2009
- 9 Central Avenue Transit Signal Priority**
Lead Agency: Metro Transit
Description: Install technology on buses and at 27 intersections along Central Avenue from Minneapolis to just south of I-694
Opens: December 2009



10 Southbound Fourth Lane
Lead Agency: Mn/DOT
Description: Add new lane on southbound I-35W from 106th Street to Hwy 13
Opened: July 2009

11 Traveler Information Systems
Lead Agency: Mn/DOT
Description: Add cameras, dynamic signs, communications and signal priority on Hwy 13 from I-494 to Hwy 169
Opened: May 2009

12 Kenrick Avenue Park and Ride, Lakeville
Lead Agency: Metro Transit
Description: Convert former truck weigh station/park and pool lot to 750 space park and ride with express bus service and real-time signs
Opened: September 2009

13 Cedar Grove Park and Ride, Eagan
Lead Agency: MVTA
Description: Construct 164 space park and ride with express bus service
Opens: October 2010

14 Bus Lane Guidance System
Lead Agency: University of Minnesota/MVTA
Description: Equip ten buses with advanced technology to help operators navigate lanes and dock buses precisely
Opens: October 2010

15 Apple Valley Park and Ride
Lead Agency: MVTA
Description: Construct 750 space park and ride near 155th Street with pedestrian overpass and side platform Bus Rapid Transit station
Opened: December 2009

16 Lakeville Cedar Park and Ride
Lead Agency: Metro Transit
Description: Construct 191 space park and ride near 181st Street with express bus service
Opens: September 2009

UPA Partners:
 U.S. Department of Transportation
 Minnesota Department of Transportation
 Metropolitan Council/Metro Transit
 City of Minneapolis
 University of Minnesota
 Minnesota Valley Transit Authority
 Anoka, Dakota, Hennepin and Ramsey counties
 Transportation Management Organizations