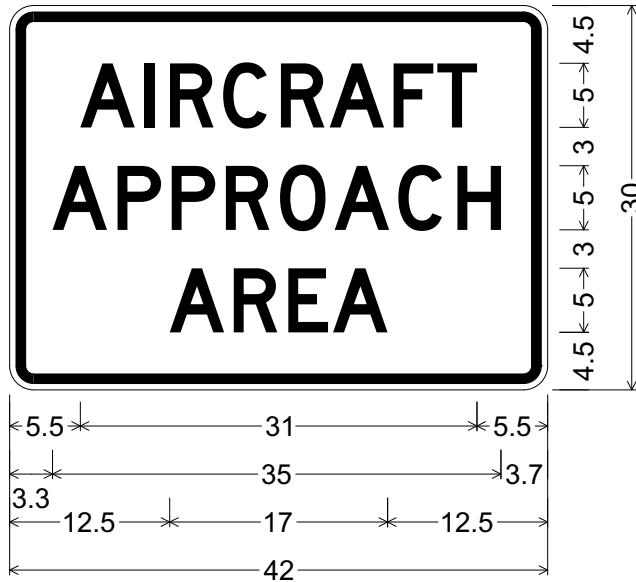


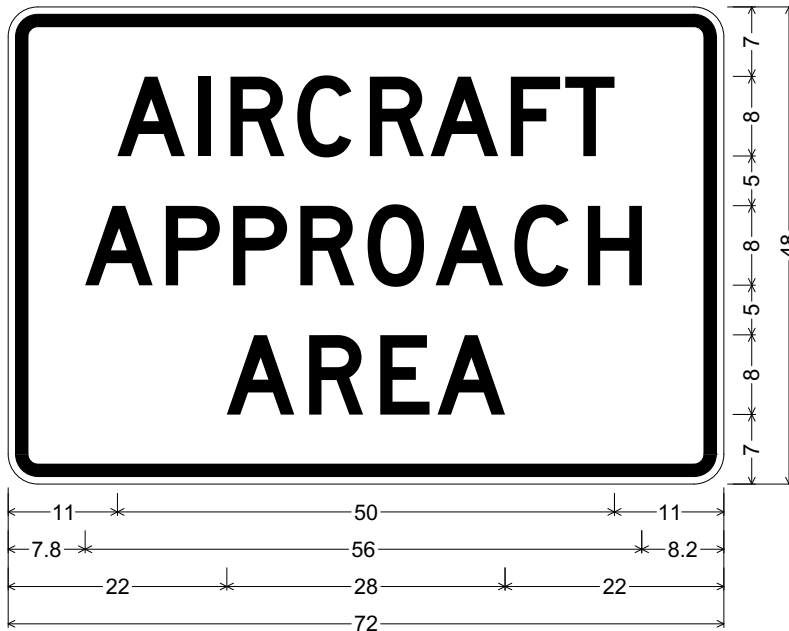
MnDOT Standard Signs and Markings Manual

X Series: Miscellaneous

	Sign Code	Page
AIRCRAFT APPROACH AREA	X1-1 (old X1-5).....	1
Overhead Sign Identification Plate	X2-1 (old X5-1).....	2
Bridge Number Plaque (4 and 5 Digit).....	X2-2 (old X4-12a)	3
Fire Hydrant Marker	X2-3 (old X4-24)	4
Right of Way Boundary Marker	X3-1.....	5
CONTROLLED ACCESS.....	X3-2.....	6
Scenic Easement Marker	X3-3.....	7
KEEP OFF INFILTRATION AREA	X3-4 (old X3-6a)	8
Snowplow Marker	X3-5 (old X4-5).....	9
Guide Delineator	X4-1 (old X4-6).....	10
One Tenth Mile Delineator	X4-2 (old X4-8).....	11
Cylinder Style Delineator.....	X4-3 (old X4-13)	12
Two Sided Bent, Wrap Around Delineator.....	X4-3a.....	13
Reflective Post Strip.....	X5-2.....	14



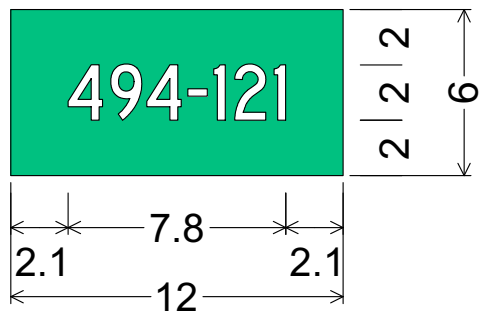
AIRCRAFT APPROACH AREA;
 1.9" Radius, 0.8" Border, 0.5" Indent, Black on, White;
 "AIRCRAFT", D 2K;
 "APPROACH", D 2K specified length;
 "AREA", D 2K;



AIRCRAFT APPROACH AREA;
 3.0" Radius, 1.3" Border, 0.8" Indent, Black on, White;
 "AIRCRAFT", D 2K specified length;
 "APPROACH", D 2K specified length;
 "AREA", D 2K specified length;

X1-1 (old X1-5)
AIRCRAFT APPROACH AREA

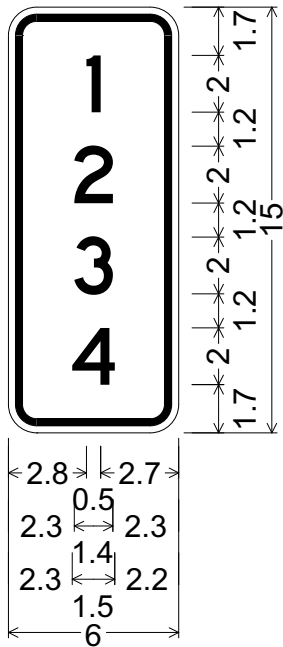
COLORS:
 LEGEND, BORDER - BLACK
 BACKGROUND - WHITE (RETROREFLECTIVE)



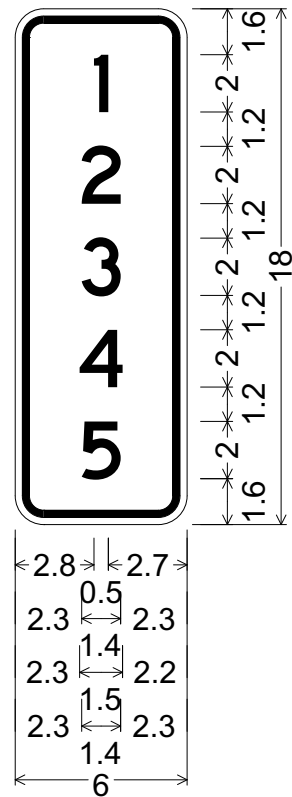
OVERHEAD SIGN
 IDENTIFICATION PLATE 494-121;
 No border, White on, Green;
 "494-121", C 2K;

X2-1 (old X5-1)
Overhead Sign Identification Plate

COLORS:
 LEGEND, BORDER - WHITE
 BACKGROUND - GREEN



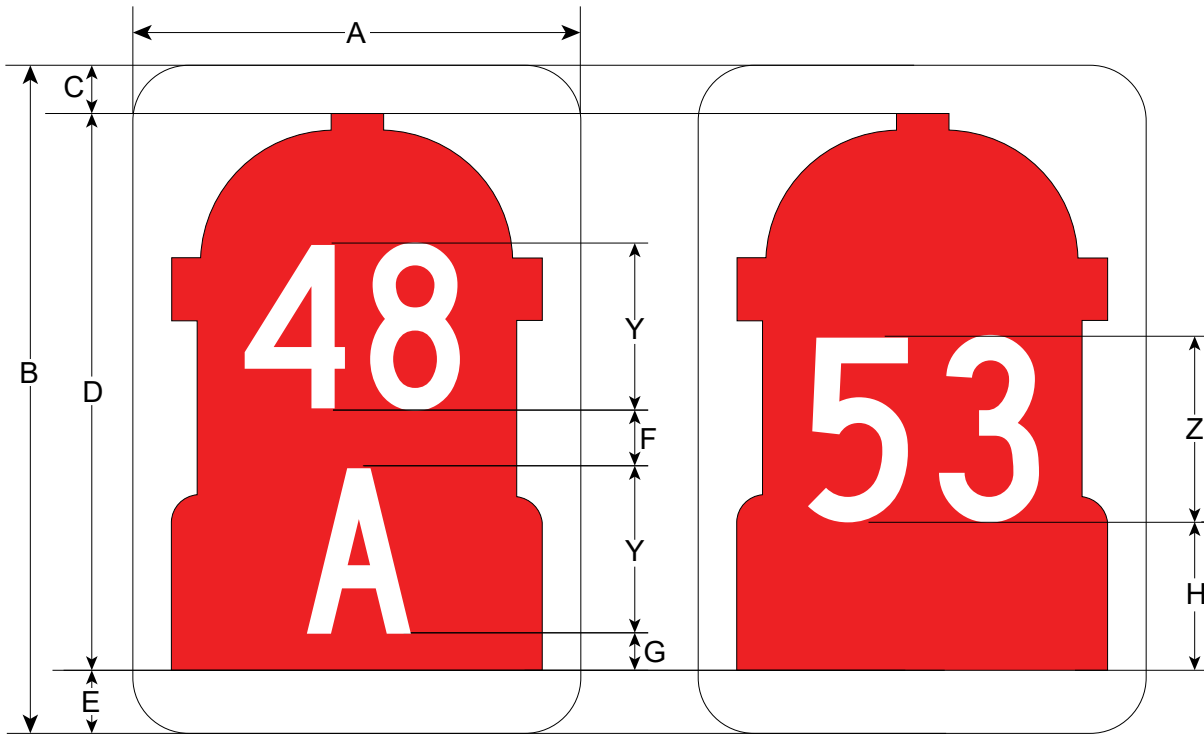
BRIDGE NUMBER 1234;
 1.0" Radius, 0.3" Border,
 0.3" Indent,
 Black on White;
 "1", D 2K;
 "2", D 2K;
 "3", D 2K;
 "4", D 2K;



BRIDGE NUMBER 12345;
 1.0" Radius, 0.3" Border,
 0.3" Indent,
 Black on White;
 "1", D 2K;
 "2", D 2K;
 "3", D 2K;
 "4", D 2K;
 "5", D 2K;

X2-2 (old X4-12a)
Bridge Number Plaque (4 and 5 Digit)

COLORS:
 LEGEND, BORDER - WHITE
 BACKGROUND - GREEN

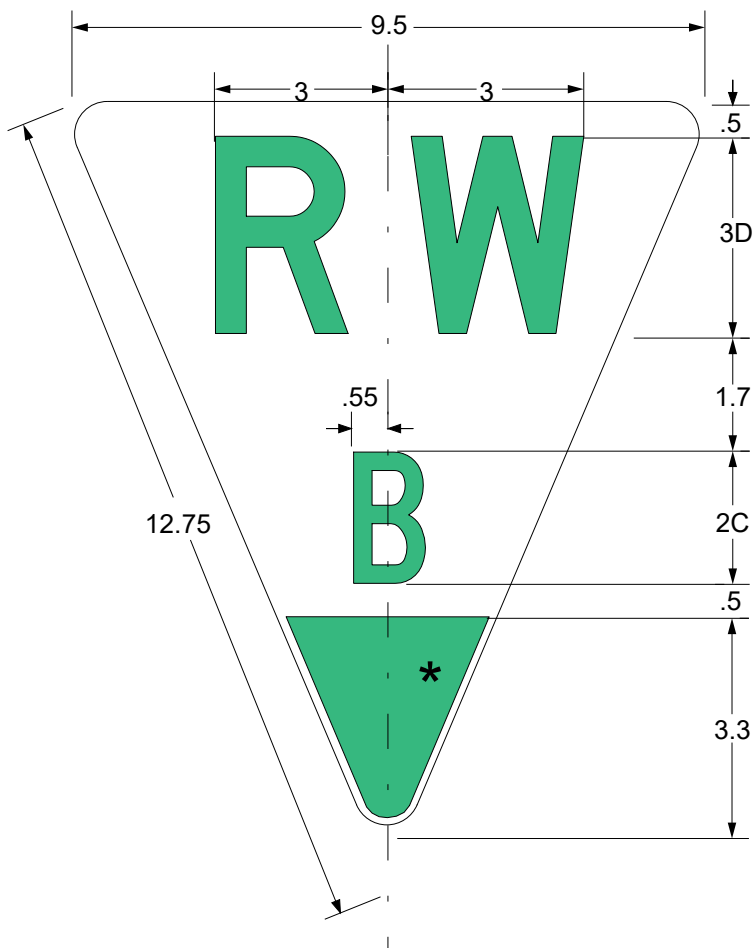


A	B	C	D	E	F	G	H	Y	Z
8	12	.9	10	1.1	1	.7	3	3C	3C
12	8	1.3	15	1.7	1.5	1	4	4.5C	5C

*See Symbols for fire hydrant design.

X2-3 (old X4-24)
Fire Hydrant Marker

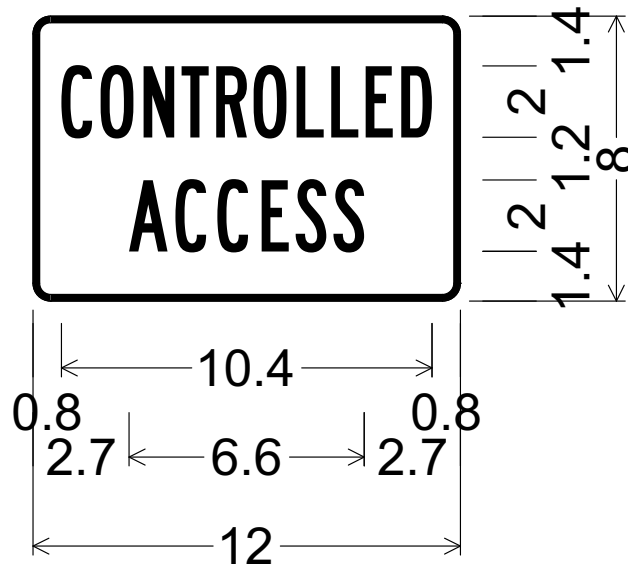
COLORS:
 LEGEND - WHITE (RETROREFLECTIVE)
 BACKGROUND - WHITE (RETROREFLECTIVE)
 SYMBOL - RED (RETROREFLECTIVE)



*See Symbols for triangle design.

X3-1 Right of Way Boundary Marker

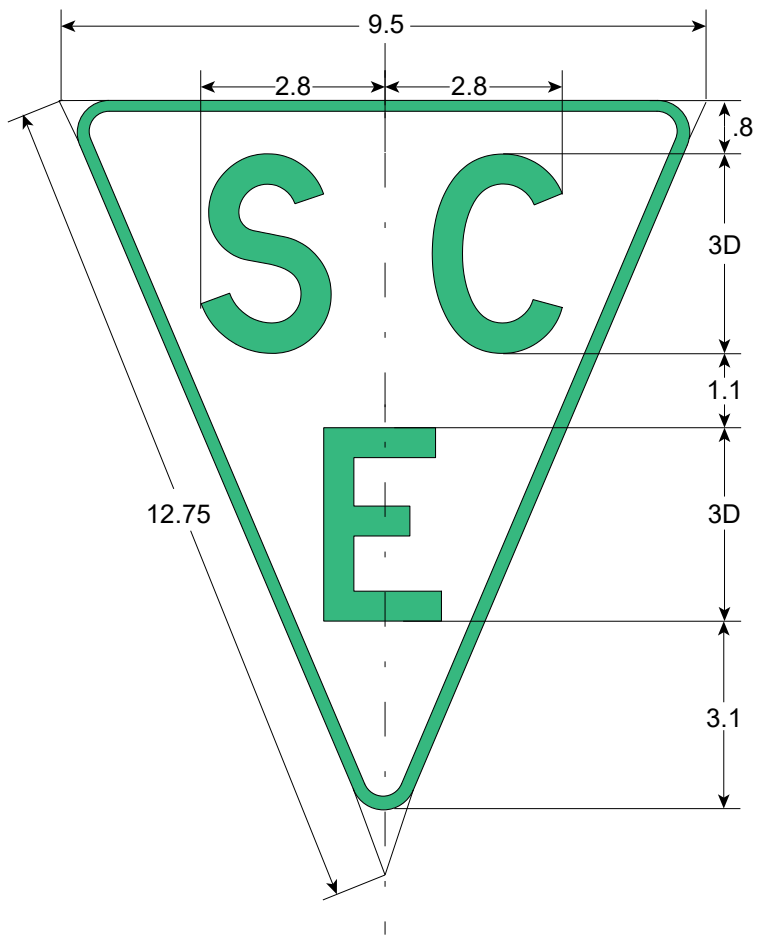
COLORS:
 LEGEND, SYMBOL - GREEN
 BACKGROUND - WHITE



CONTROLLED ACCESS;
 0.5" Radius, 0.2" Border, Black on White;
 "CONTROLLED", B 2K specified length;
 "ACCESS", B 2K;

X3-2
CONTROLLED ACCESS

COLORS:
 LEGEND, BORDER - BLACK
 BACKGROUND - WHITE



X3-3
Scenic Easement Marker

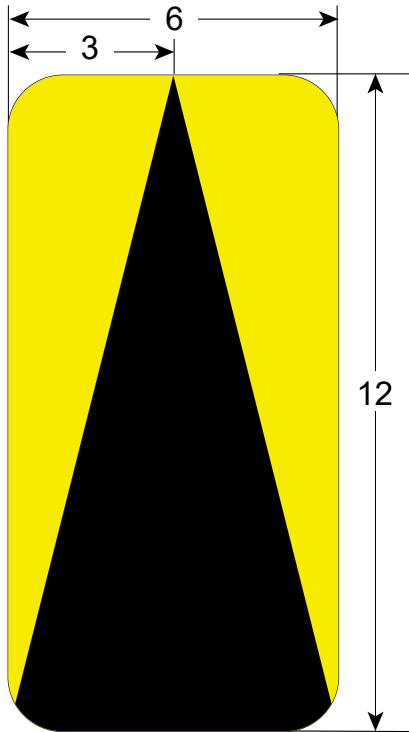
COLORS:
 LEGEND, BORDER - GREEN
 BACKGROUND - WHITE



KEEP OFF INFILTRATION AREA;
 1.5" Radius, 0.4" Border, Yellow on Black;
 "KEEP OFF", D 2K;
 Rounded Rectangle 1.0" Radius

X3-4 (old X3-6a)
KEEP OFF INFILTRATION AREA

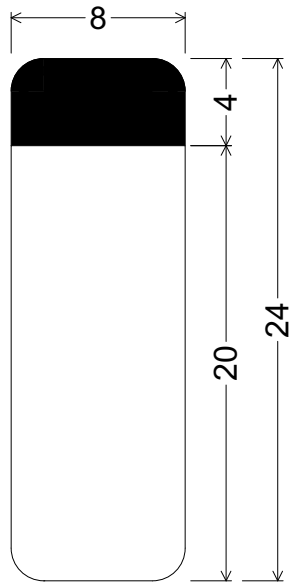
COLORS:
 LOWER LEGEND, BORDER - BLACK
 UPPER PORTION OF SIGN - BLACK
 BACKGROUND - YELLOW (RETROREFLECTIVE)
 UPPER LEGEND - YELLOW (RETROREFLECTIVE)



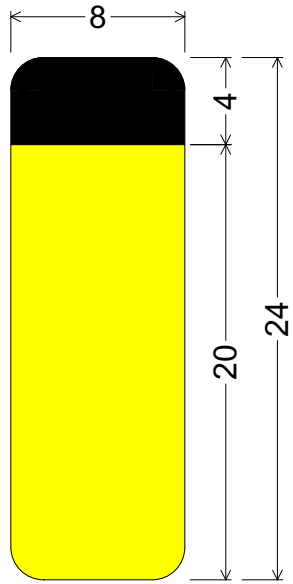
Raise Blade
(Invert to Indicated Lower)

X3-5 (old X4-5)
Snowplow Marker

COLORS:
SYMBOL - BLACK
BACKGROUND - YELLOW (RETROREFLECTIVE)



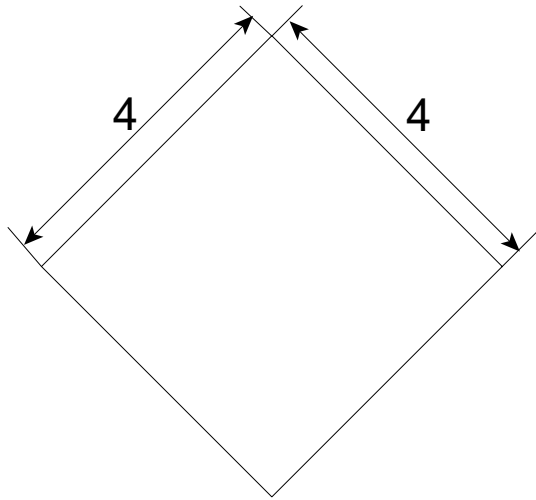
1.5" Radius, 0.4" Border, 0.4" Indent, Black on, Black; 1.5" Radius, Black on, White;



1.5" Radius, 0.4" Border, 0.4" Indent, Black on, Black; 1.5" Radius, Black on, Yellow;

**X4-1 (old X4-6)
Guide Delineator**

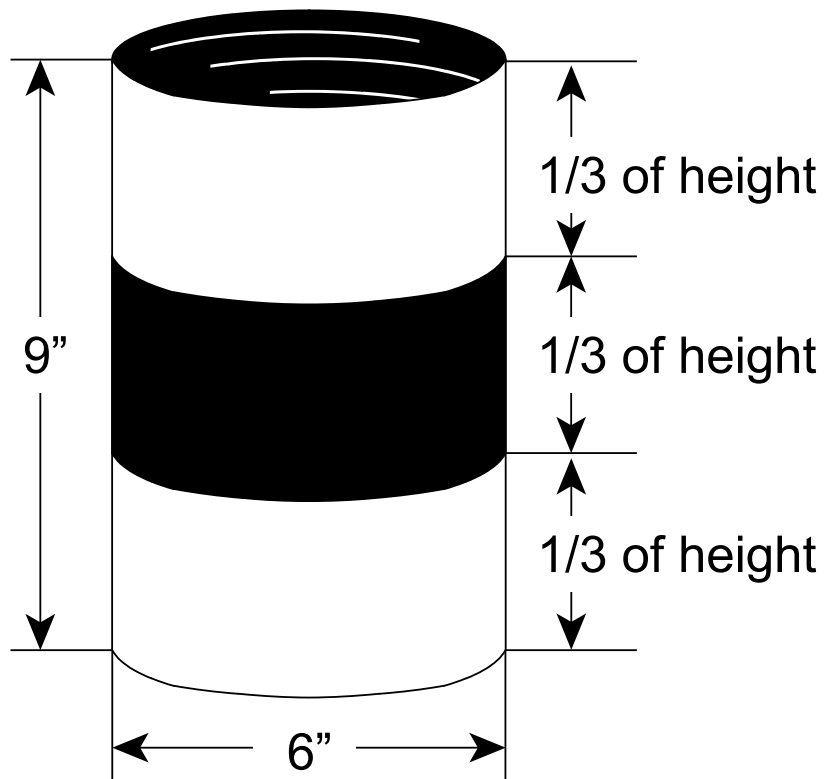
COLORS:
 BAND ON TOP - BLACK
 BACKGROUND - WHITE OR YELLOW (RETROREFLECTIVE)



ONE-TENTH MILE DELINEATOR;
4.0" across sides No border, White

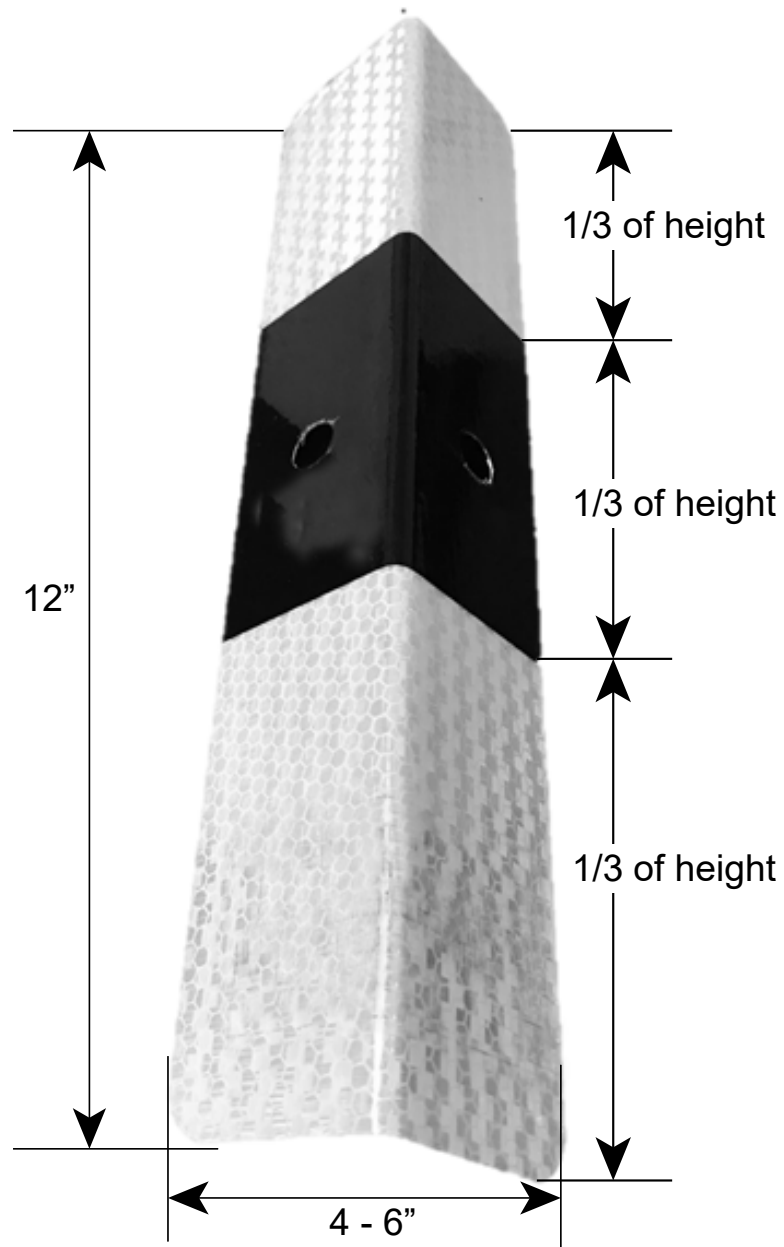
X4-2 (old X4-8)
One Tenth Mile Delineator

COLORS:
BACKGROUND - WHITE (RETROREFLECTIVE)



X4-3 (old X4-13)
Cylinder Style Delineator

COLORS:
BAND IN MIDDLE - BLACK
BACKGROUND - WHITE OR YELLOW (RETROREFLECTIVE)



X4-3a
Two Sided Bent, Wrap Around Delineator

COLORS:
BAND IN MIDDLE - BLACK
BACKGROUND - WHITE OR YELLOW (RETROREFLECTIVE)



**X5-2
Reflective Post Strip**

COLORS:
RED, YELLOW OR FLUORESCENT YELLOW GREEN (RETROREFLECTIVE)