

# MnDOT Standard Signs and Markings Manual

## I SERIES: INFORMATIONAL

	<b>Sign Code</b>	<b>Page</b>
WELCOME TO MINNESOTA.....	I2-X1 (old I2-10) .....	1
VISIT AGAIN .....	I2-X2 (old I2-12) .....	2
County Name Marker .....	I2-X3 (old I2-5).....	3
City Name Marker (with Population).....	I2-X4 (old I2-3).....	4
Tribal Government Jurisdictional Boundary .....	I2-X4a .....	5
Lake or Stream Name Marker .....	I-3 (old I3-1) .....	6
Tribal Lake or Stream Name Marker .....	I-3M .....	7



66 x 42; Radius 6"  
Contact the State Sign Shop for design details.

**I2-X1 (old I2-10)**  
**WELCOME TO MINNESOTA**

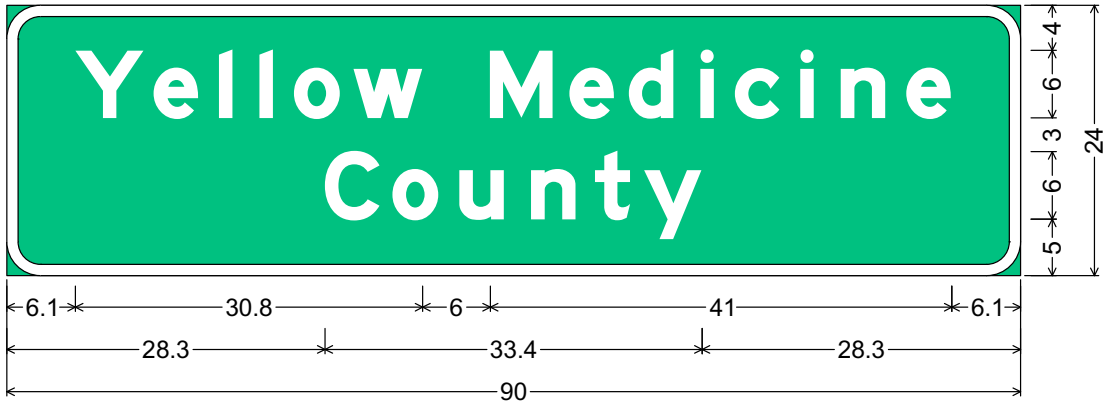
COLORS: FULLY RETROREFLECTORIZED. APPROVED COLORS ON  
FILE WITH THE STATE SIGN SHOP.



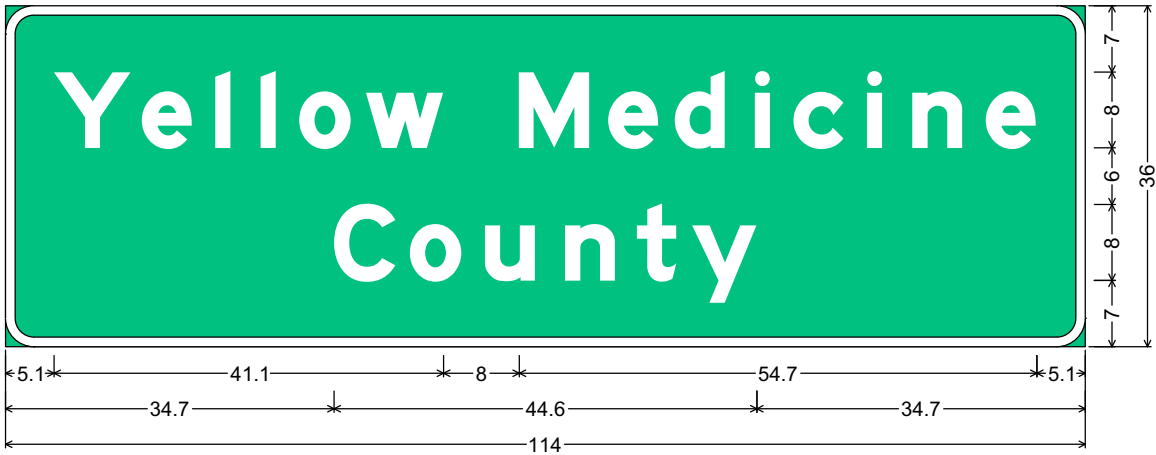
66 x 42; Radius 6"  
Contact the State Sign Shop for design details

**I2-X2 (old I2-12)**  
**VISIT AGAIN**

COLORS:  
FULLY RETROREFLECTORIZED. APPROVED COLORS ON FILE WITH  
THE STATE SIGN SHOP.



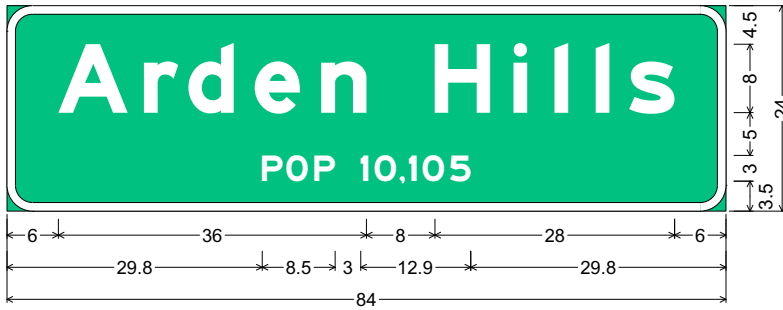
3.0" Radius, 1.0" Border, White on Green;  
 "Yellow Medicine", E Mod 2K; "County", E Mod 2K;



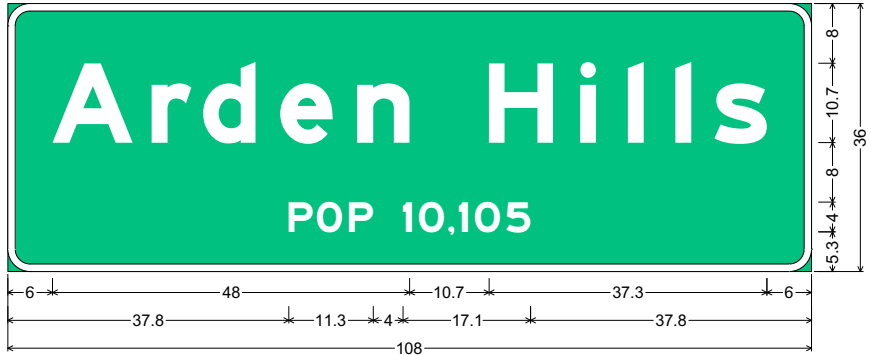
YELLOW MEDICINE COUNTY;  
 1.0" Border, White on Green;  
 "Yellow Medicine", E Mod 2K; "County", E Mod 2K;

**I2-X3 (old I2-5)**  
**County Name Marker**

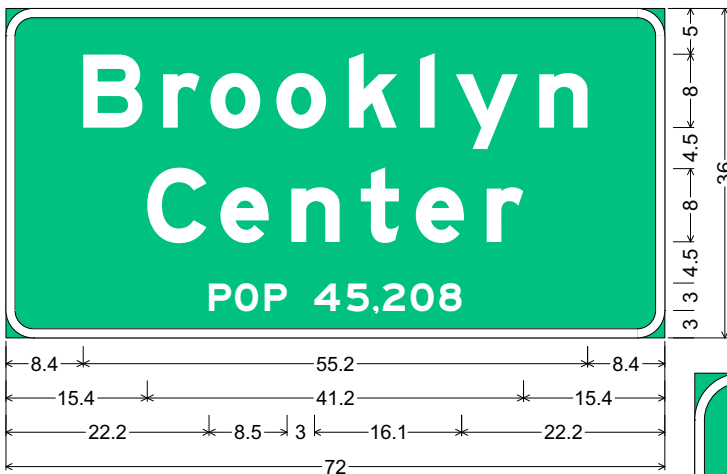
COLORS:  
 LEGEND, BORDER - WHITE  
 BACKGROUND - GREEN (RETROREFLECTIVE)



ARDEN HILLS POP 10,105;  
 1.0" Border, White on, Green;  
 "Arden Hills", E Mod 2K; "POP",  
 E Mod 2K; "10,105", E Mod 2K;



ARDEN HILLS POP 10,105;  
 1.0" Border, White on, Green;  
 "Arden Hills", E Mod 2K; "POP", E Mod 2K; "10,105", E Mod 2K;



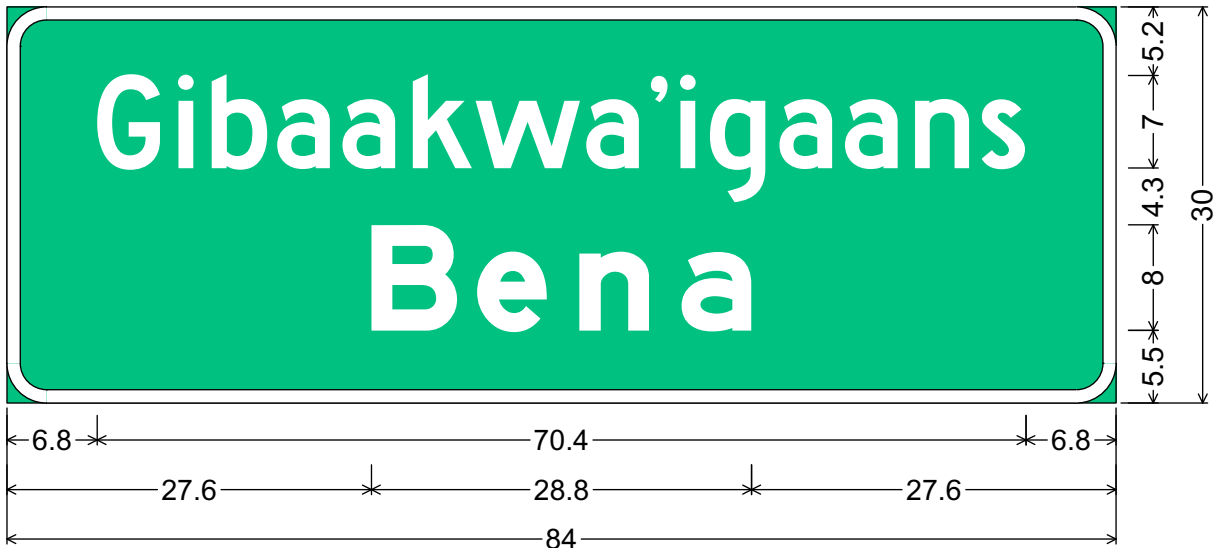
BROOKLYN CENTER POP 45,208;  
 1.0" Border, White on, Green;  
 "Brooklyn", E Mod 2K; "Center", E Mod 2K; "POP", E Mod 2K;  
 "45,208", E Mod 2K;



BROOKLYN CENTER POP 45,208;  
 1.3" Border, White on, Green; "Brooklyn", E Mod 2K; "Center", E Mod 2K; "POP", E  
 Mod 2K; "45,208", E Mod 2K;

**I2-X4 (old I2-3)**  
**City Name Marker (with Population)**

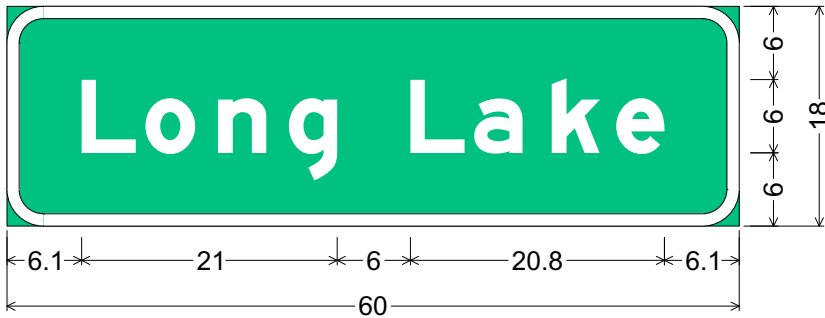
COLORS:  
 LEGEND, BORDER - WHITE  
 BACKGROUND - GREEN (RETROREFLECTIVE)



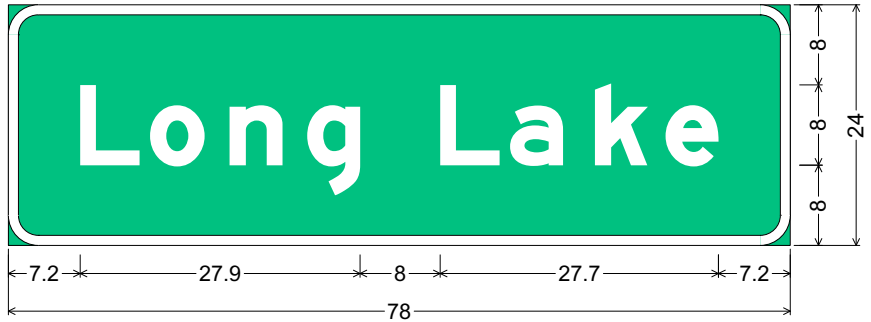
3.0" Radius, 1.0" Border, White on Green;  
 "Gibaakwa'igaans", D 2K; "Bena", E Mod 2K;

**I2-X4a**  
**Tribal Government Jurisdictional Boundary**

COLORS:  
 LEGEND, BORDER - WHITE  
 BACKGROUND - GREEN (RETROREFLECTIVE)



3.0" Radius, 1.0" Border, White on, Green;  
 "Long Lake", E Mod 2K;



3.0" Radius, 1.0" Border, White on, Green;  
 "Long Lake", E Mod 2K;



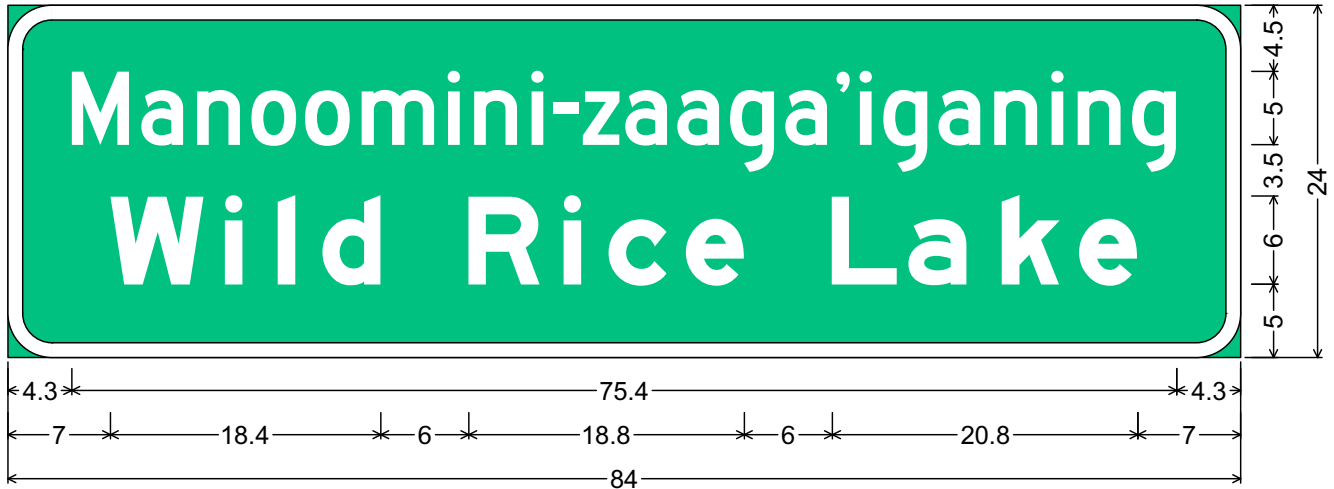
3.0" Radius, 1.0" Border, White on, Green;  
 "Mississippi", E Mod 2K; "River", E Mod 2K;



3.0" Radius, 1.0" Border, White on, Green;  
 "Mississippi", E Mod 2K; "River", E Mod 2K;

**I-3 (old I3-1)**  
**Lake or Stream Name Marker**

COLORS:  
 LEGEND, BORDER - WHITE  
 BACKGROUND - GREEN (RETROREFLECTIVE)



3.0" Radius, 1.0" Border, White on Green;  
 "Manoomini-zaaga'iganing", D 2K; "Wild Rice Lake", E Mod 2K;

**I-3M**  
**Tribal Lake or Stream Name Marker**

COLORS:  
 LEGEND, BORDER - WHITE  
 BACKGROUND - GREEN (RETROREFLECTIVE)