

# View Vehicles Report, WIM #035


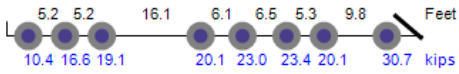



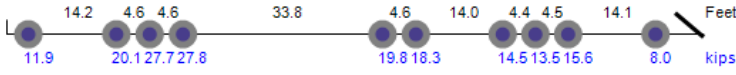

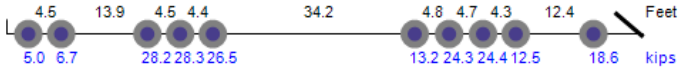

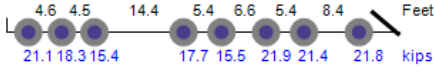



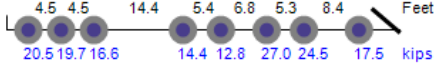

Dates: 10/01/2017 - 10/31/2017

Classes: 4-14

GVW Above: 150 kips; GVW Below: 500 kips; Steer Above: 5 kips; Speed Above: 25 mph

Hour Range: 0-23

Minnesota Department of Transportation  
Office of Transportation System Management  
Generated by BullReporter

Thumbnail	Vehicle Data
	<p><b>Lane-1</b>    <b>Class-13</b>    <b>52mph</b>    <b>163.4kips</b>    <b>ESAL=14.662</b>    <b>10/7/2017 15:52:26</b>  <span style="color: blue;">[44040]</span></p> 
	<p><b>Lane-4</b>    <b>Class-13</b>    <b>55mph</b>    <b>196.8kips</b>    <b>ESAL=13.067</b>    <b>10/8/2017 06:29:05</b>  <span style="color: blue;">[46416]</span></p> 
	<p><b>Lane-4</b>    <b>Class-13</b>    <b>66mph</b>    <b>177.2kips</b>    <b>ESAL=11.362</b>    <b>10/17/2017 15:30:57</b>  <span style="color: blue;">[39760]</span></p> 
	<p><b>Lane-1</b>    <b>Class-13</b>    <b>61mph</b>    <b>187.7kips</b>    <b>ESAL=12.821</b>    <b>10/19/2017 07:26:35</b>  <span style="color: blue;">[49286]</span></p> 
	<p><b>Lane-4</b>    <b>Class-13</b>    <b>52mph</b>    <b>153.1kips</b>    <b>ESAL=8.842</b>    <b>10/24/2017 12:41:08</b>  <span style="color: blue;">[17693]</span></p> 
	<p><b>Lane-4</b>    <b>Class-13</b>    <b>50mph</b>    <b>152.5kips</b>    <b>ESAL=7.807</b>    <b>10/30/2017 09:56:49</b>  <span style="color: blue;">[50028]</span></p> 
	<p><b>Lane-4</b>    <b>Class-13</b>    <b>52mph</b>    <b>153.1kips</b>    <b>ESAL=9.872</b>    <b>10/30/2017 14:33:07</b>  <span style="color: blue;">[51573]</span></p> 
	<p><b>Lane-4</b>    <b>Class-13</b>    <b>55mph</b>    <b>160.3kips</b>    <b>ESAL=24.982</b>    <b>10/30/2017 17:57:13</b>  <span style="color: blue;">[53167]</span></p> 