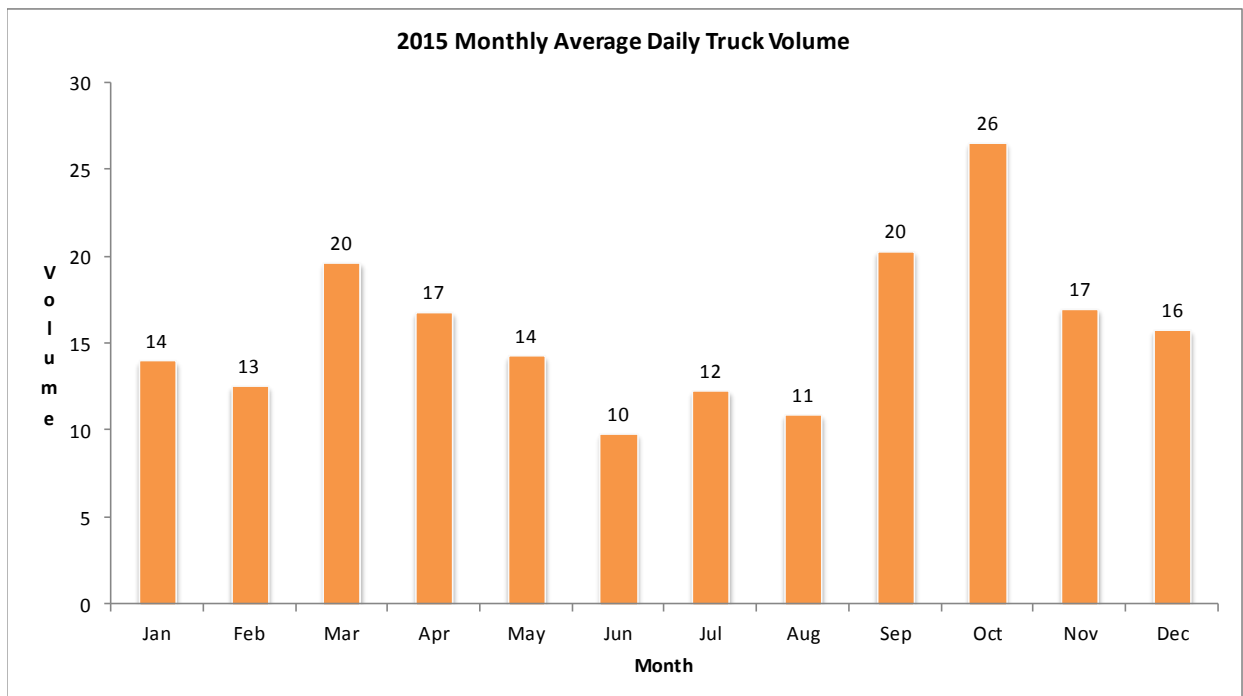
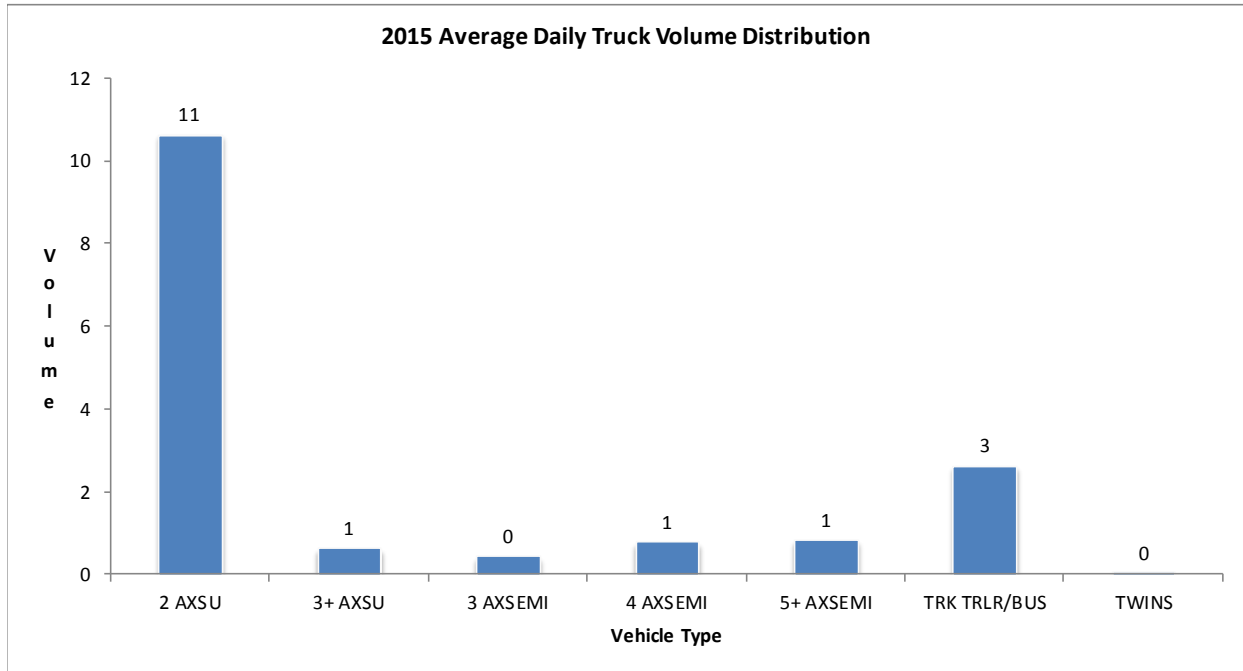


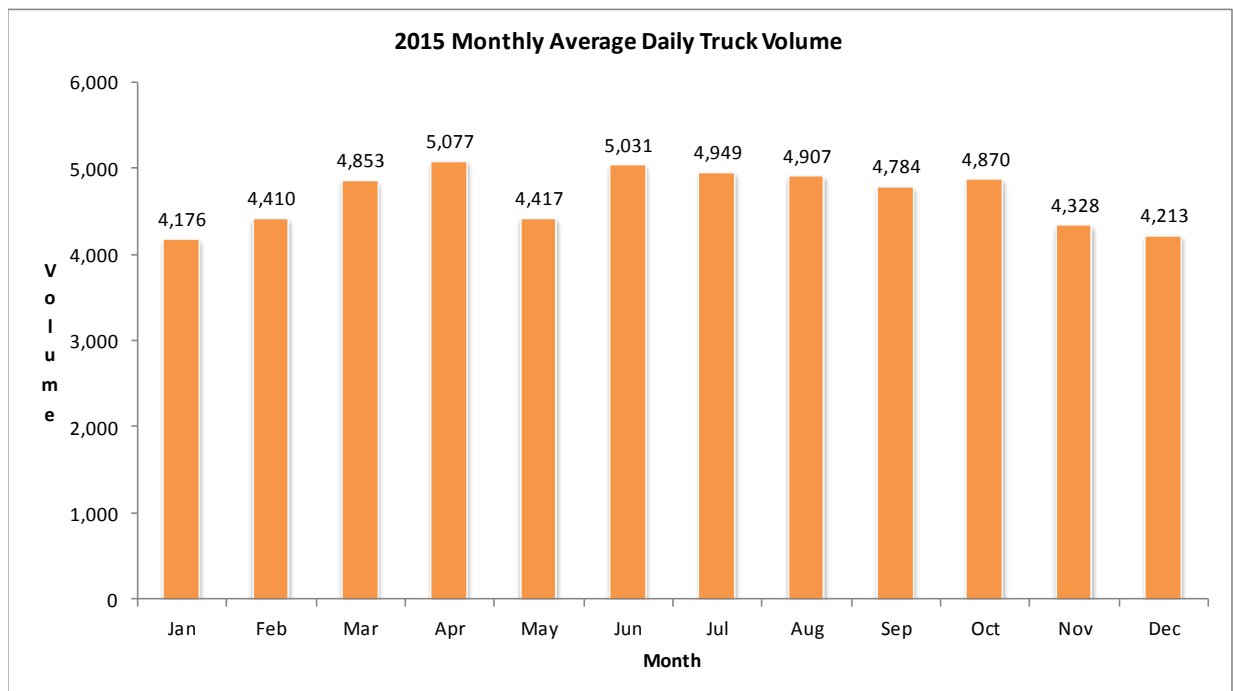
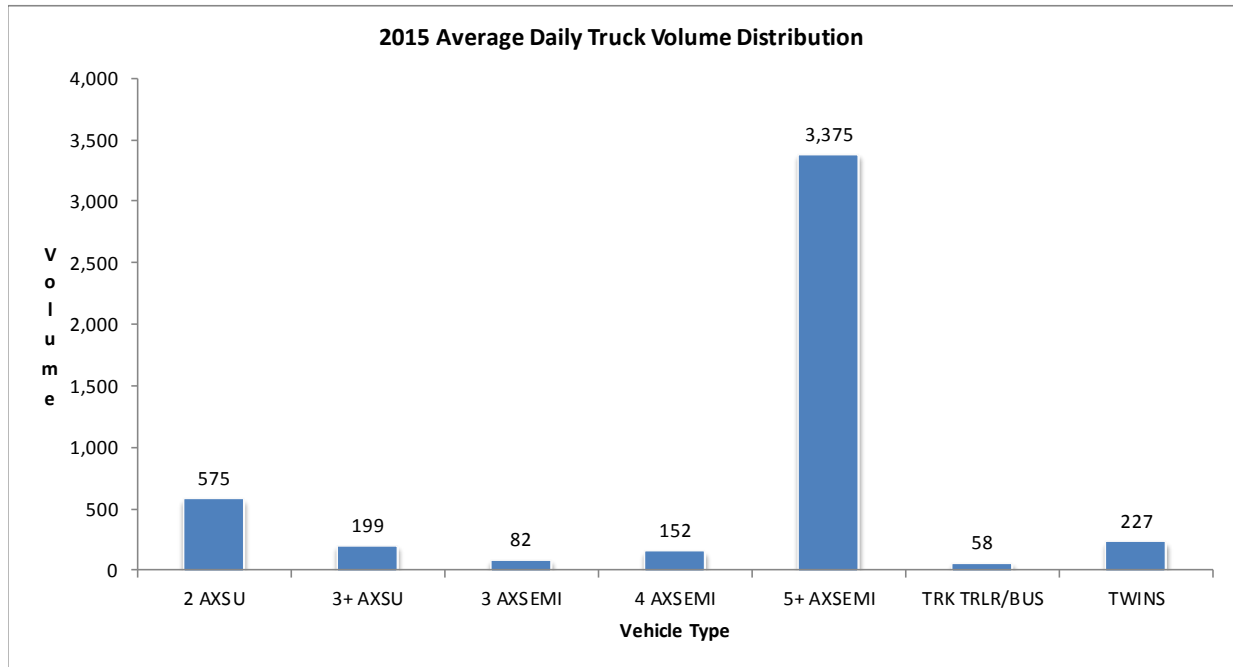
ATR 008

LOCATION: E OF TH75 (BRANDT ST) IN HALSTAD, CSAH 50



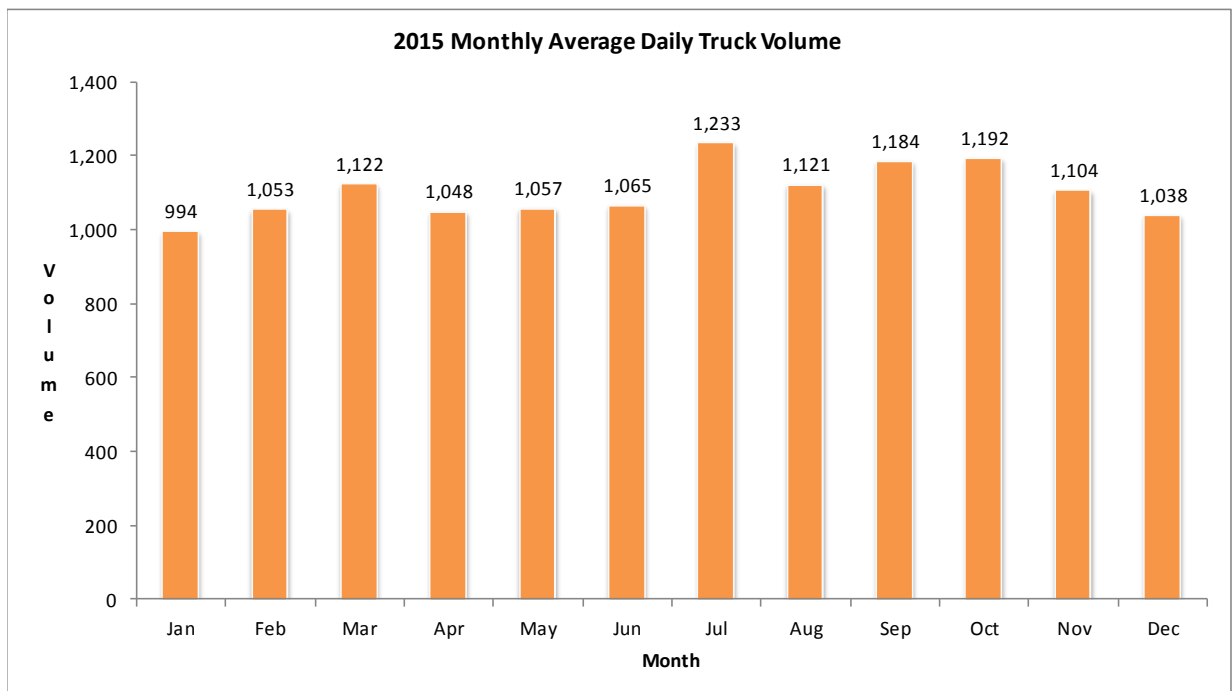
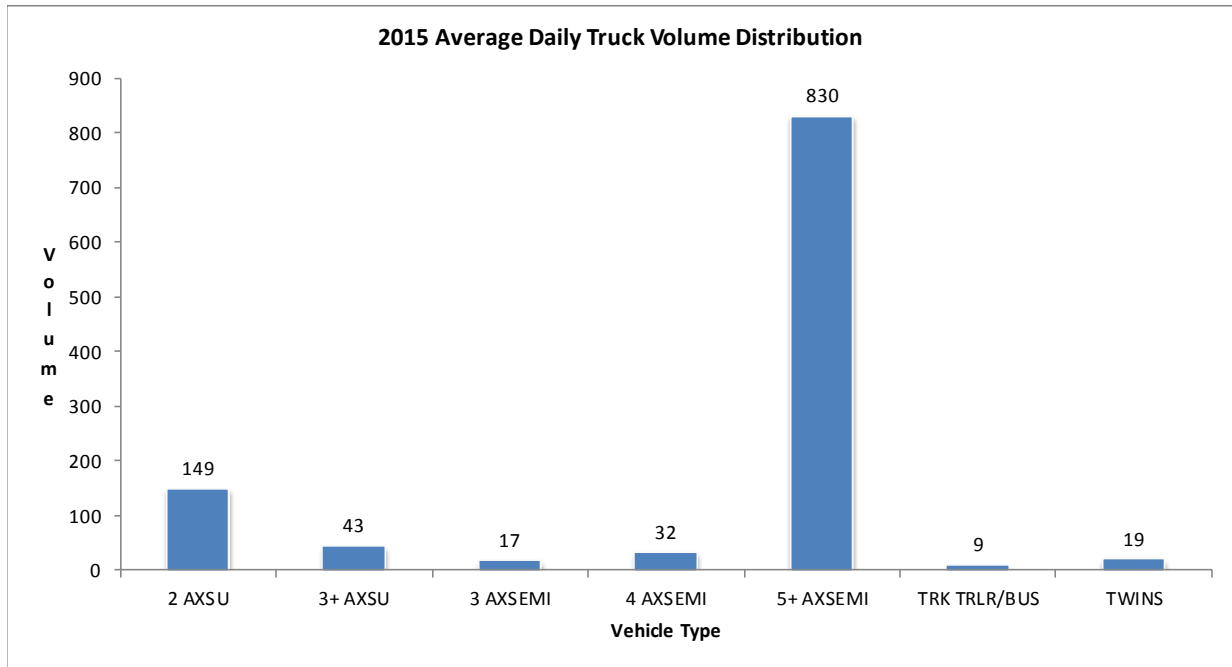
WIM 026

LOCATION: 3.5 MI N OF TH30, N OF ELLENDALE, I-35



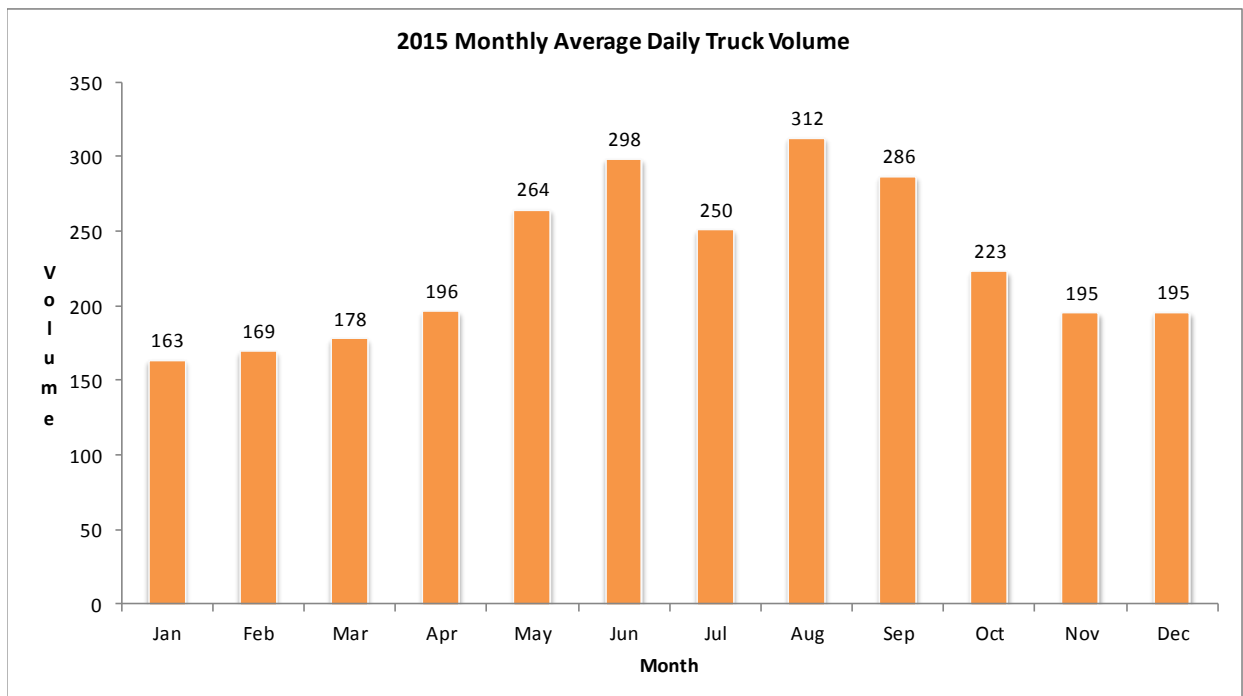
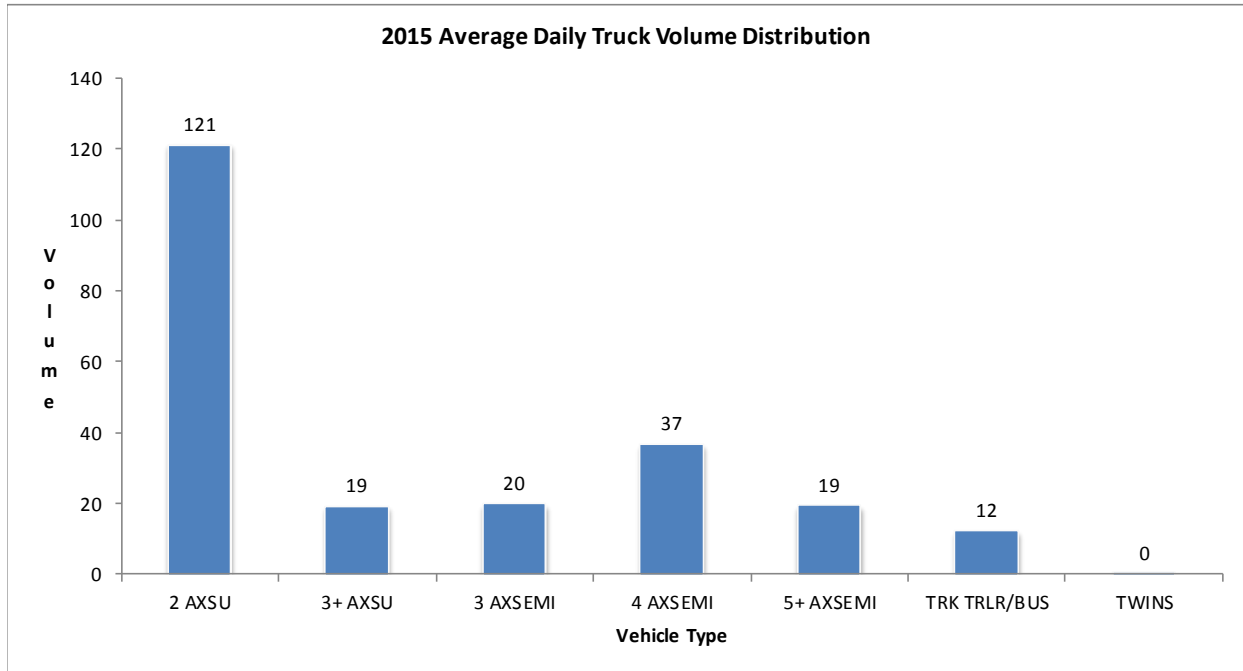
WIM 027

LOCATION: .7 MI W OF W JCT OF TH4, SW OF ST JAMES, TH 60



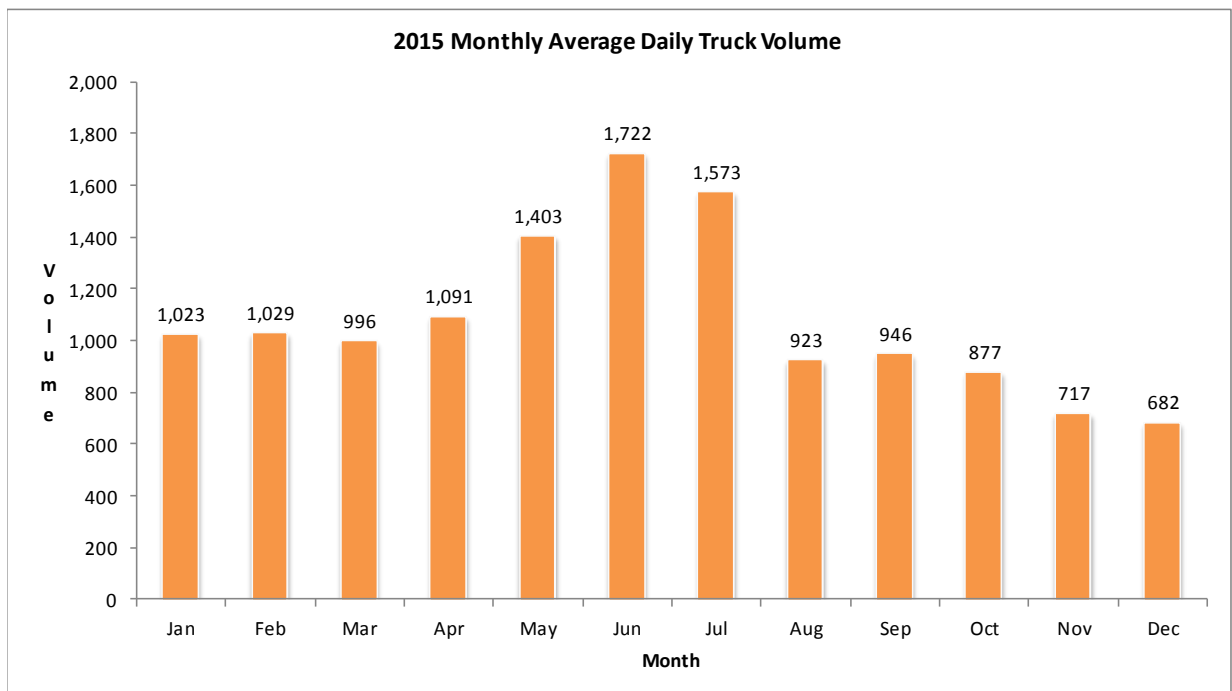
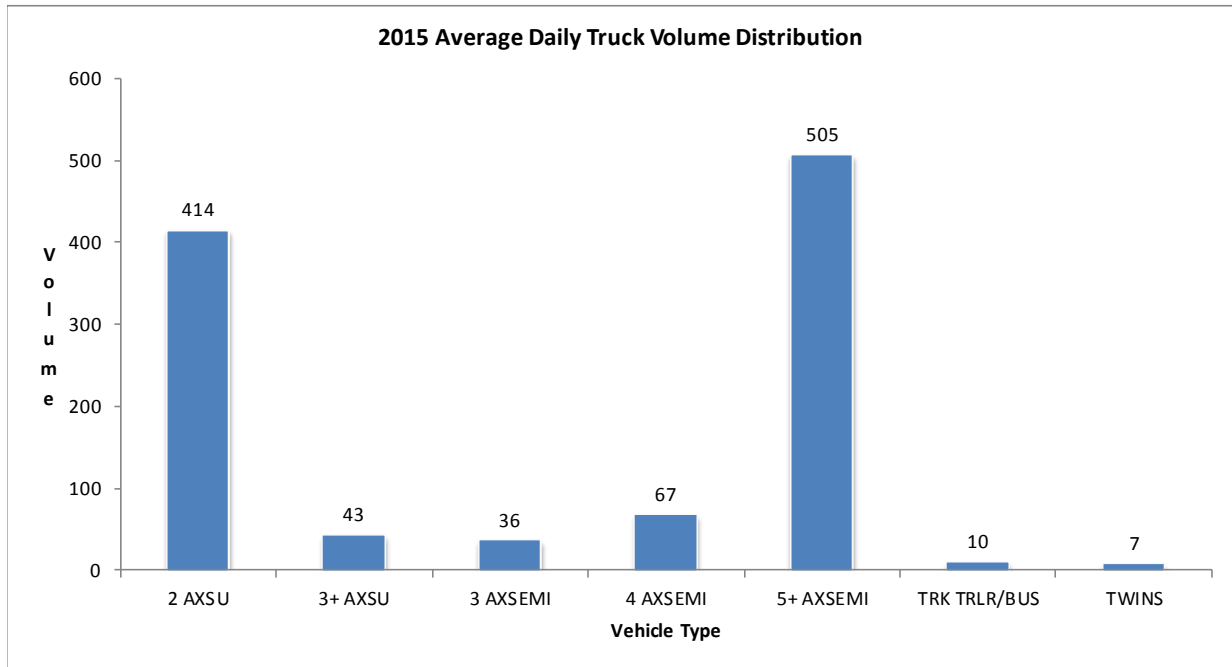
ATR 028

LOCATION: W OF 20TH AVE N IN ST CLOUD, MSAS 114



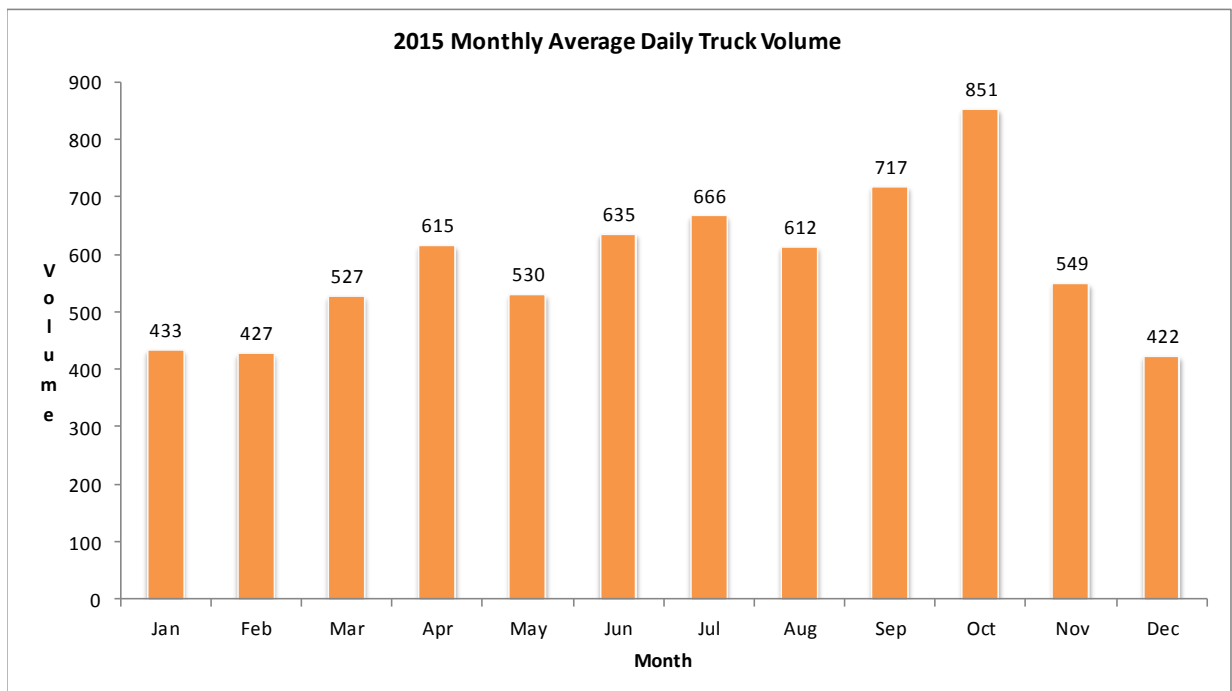
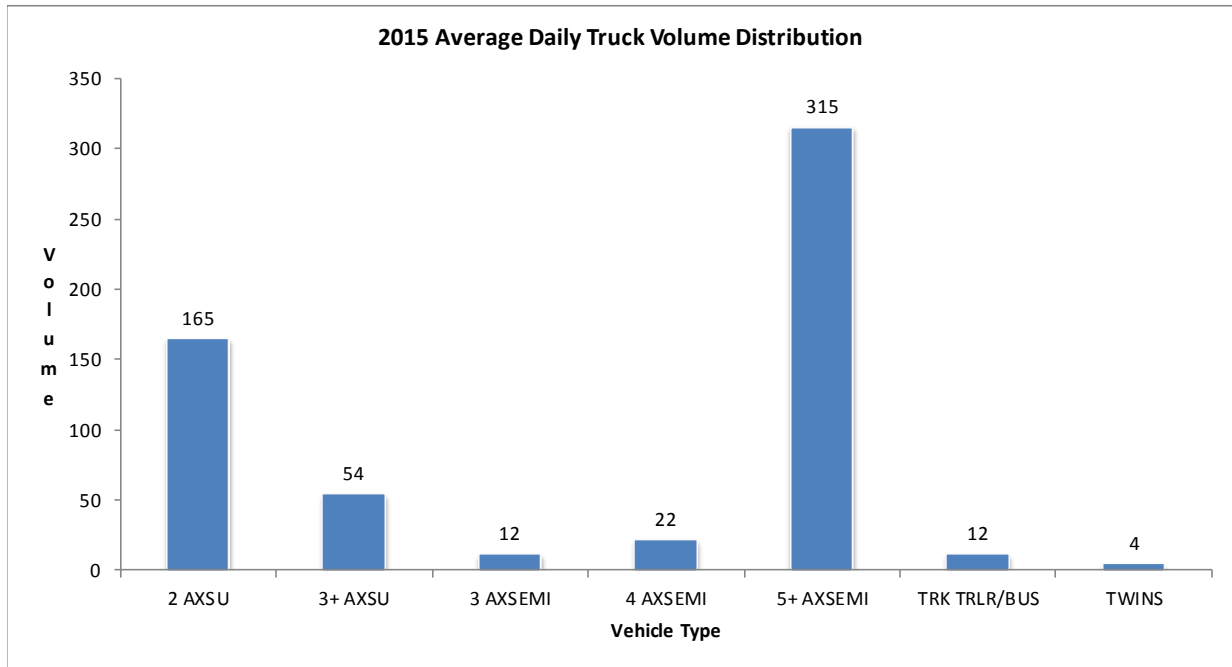
WIM 029

LOCATION: 3 MI S OF CSAH59 (MELRUDE RD), S OF EVELETH, TH 53



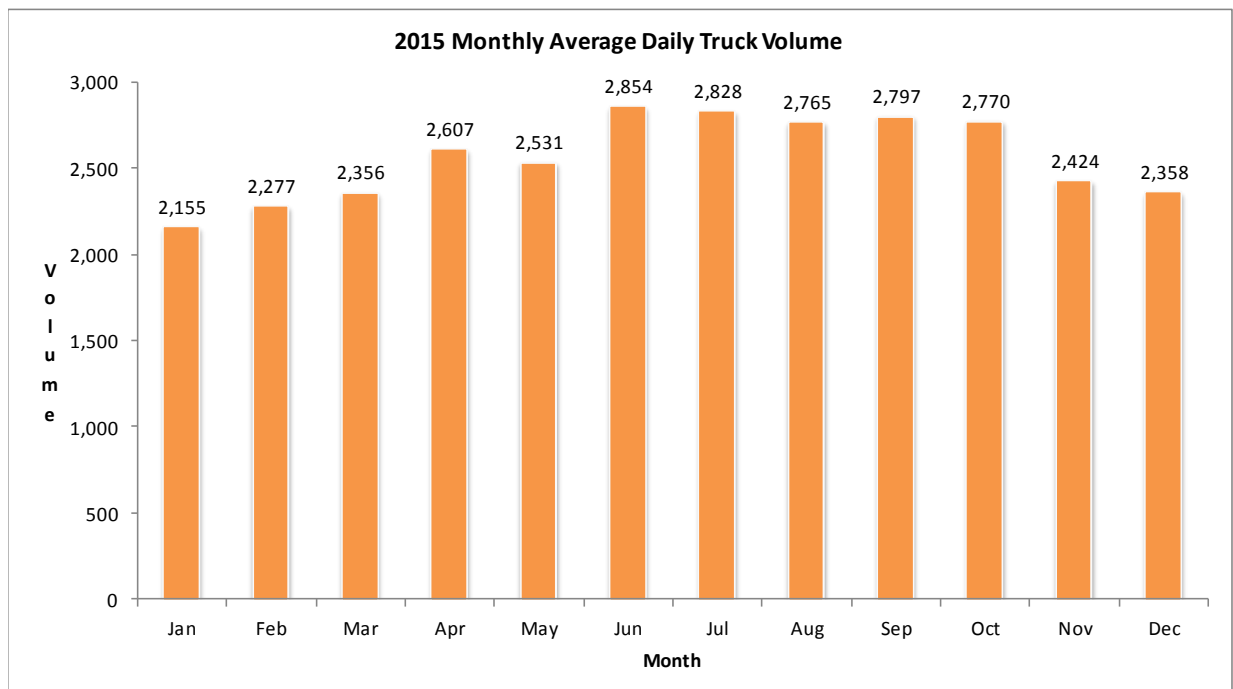
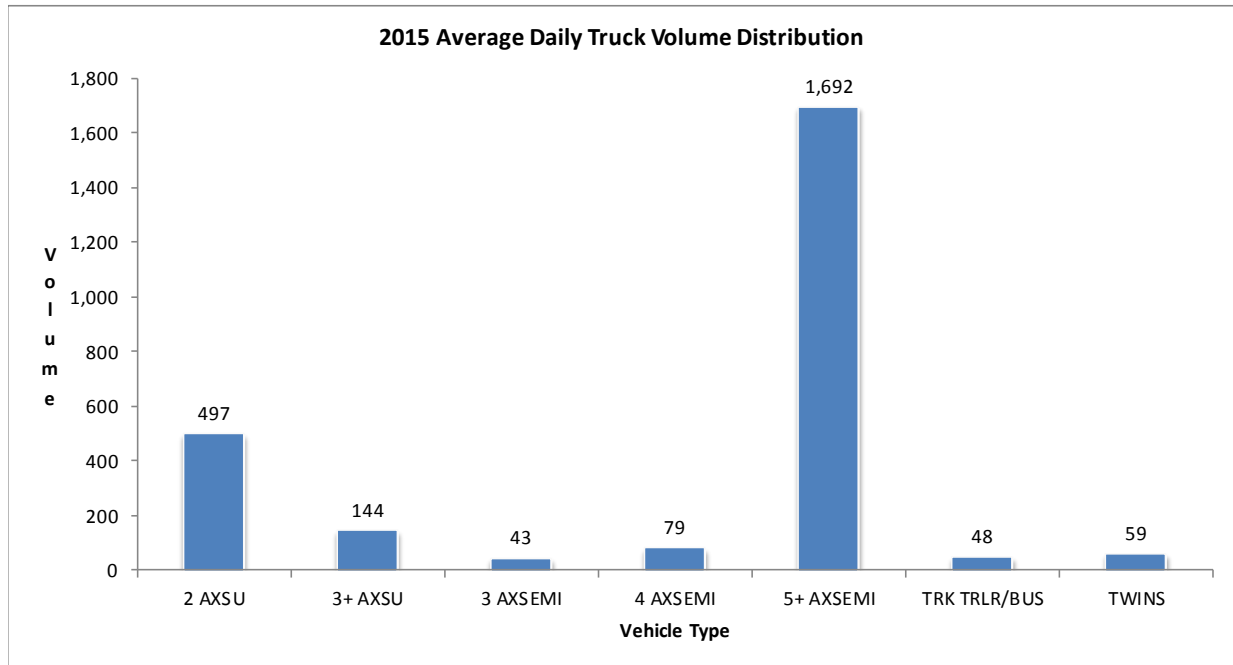
WIM 031

LOCATION: NW OF CSAH63 (100TH AVE SW), SE OF E GR FORKS, TH 2



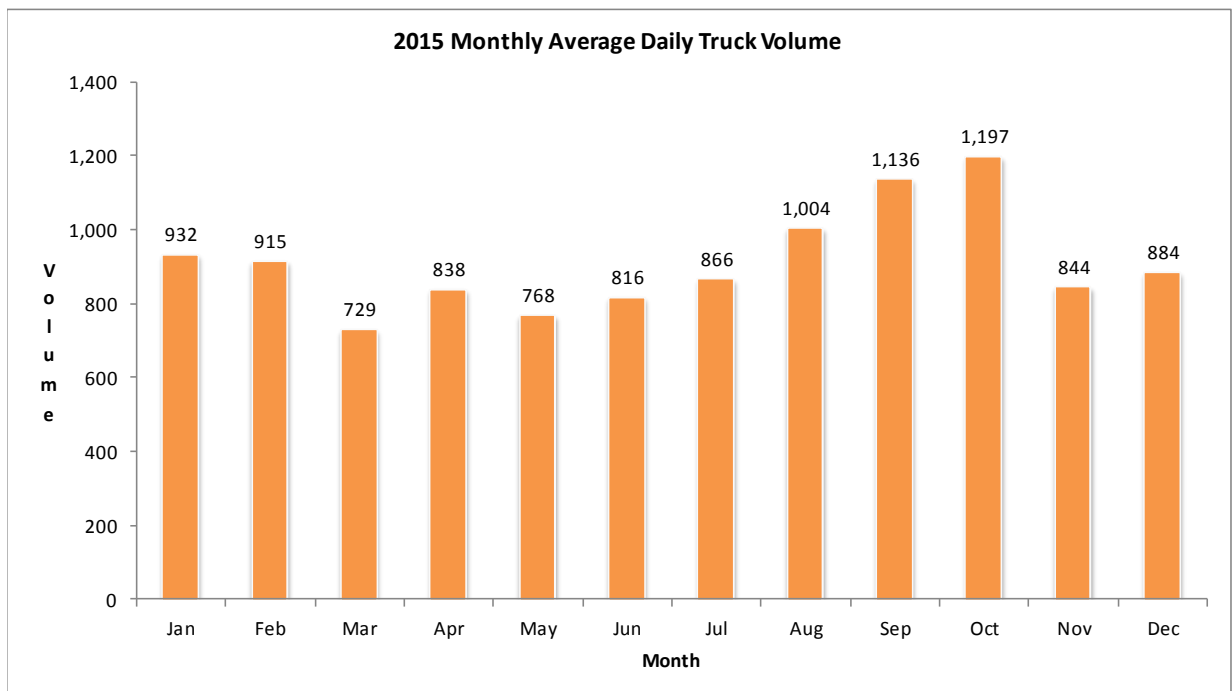
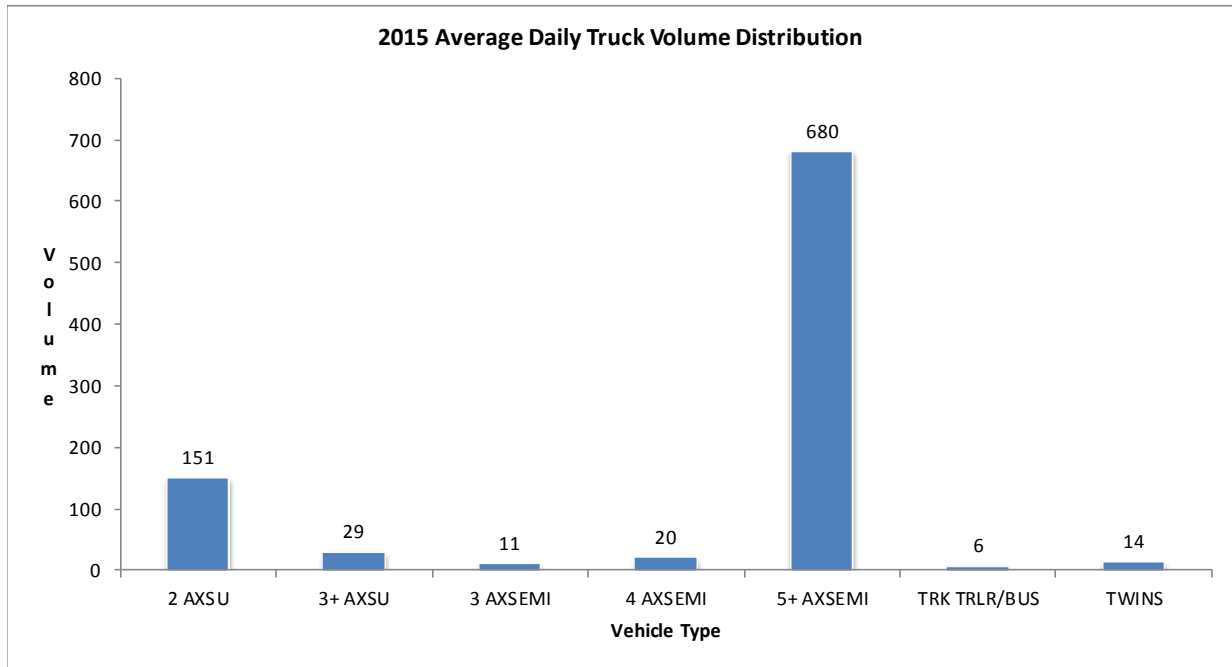
WIM 032

LOCATION: .25 MI N OF CSAH12 (100TH ST NW), S OF ORONOCO, TH 52



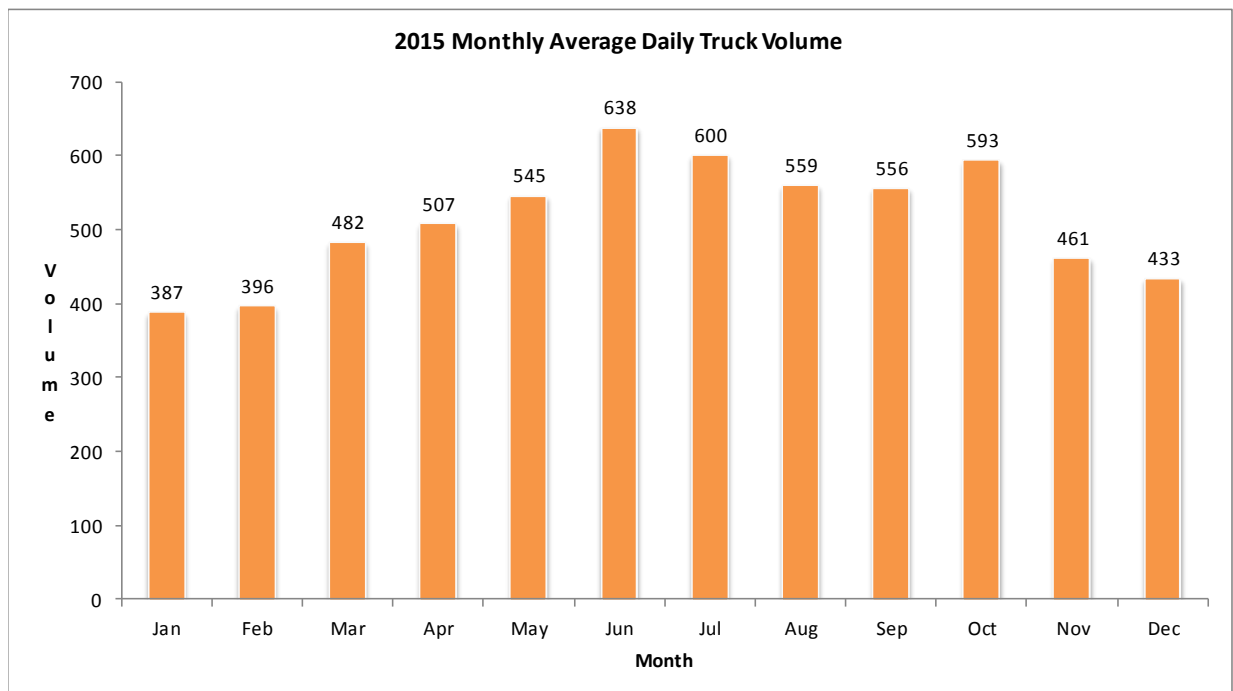
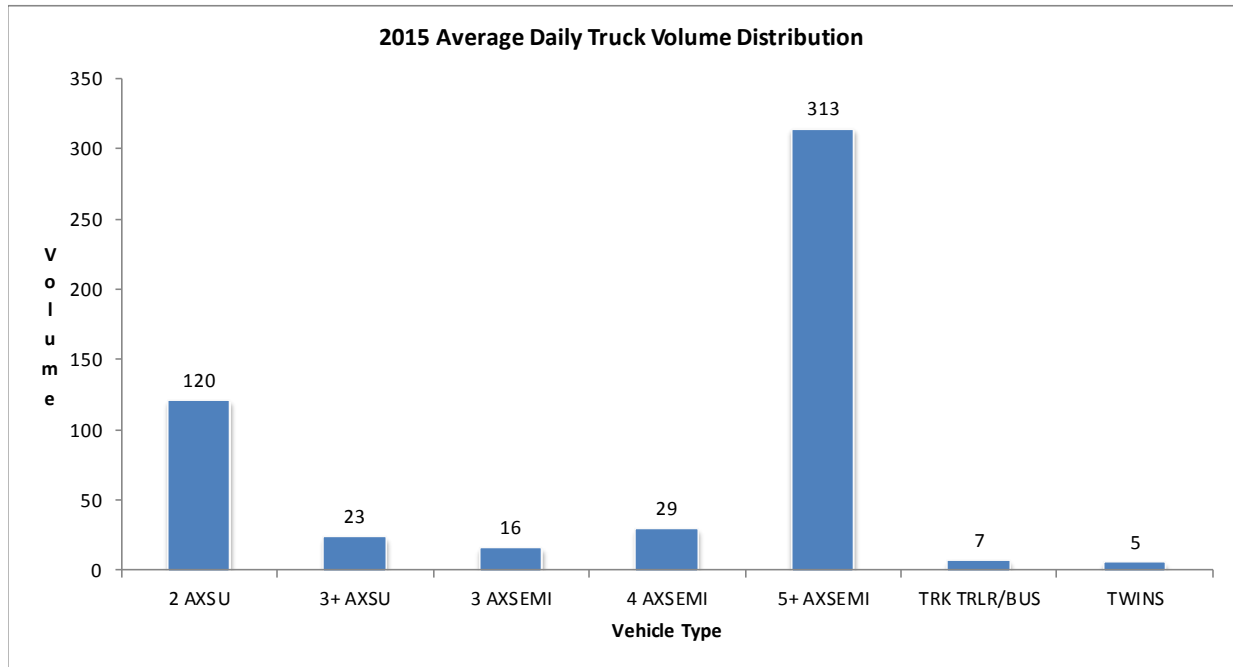
WIM 033

LOCATION: .7 MI E OF CSAH14 (1ST ST N), E OF OLIVIA, TH 212



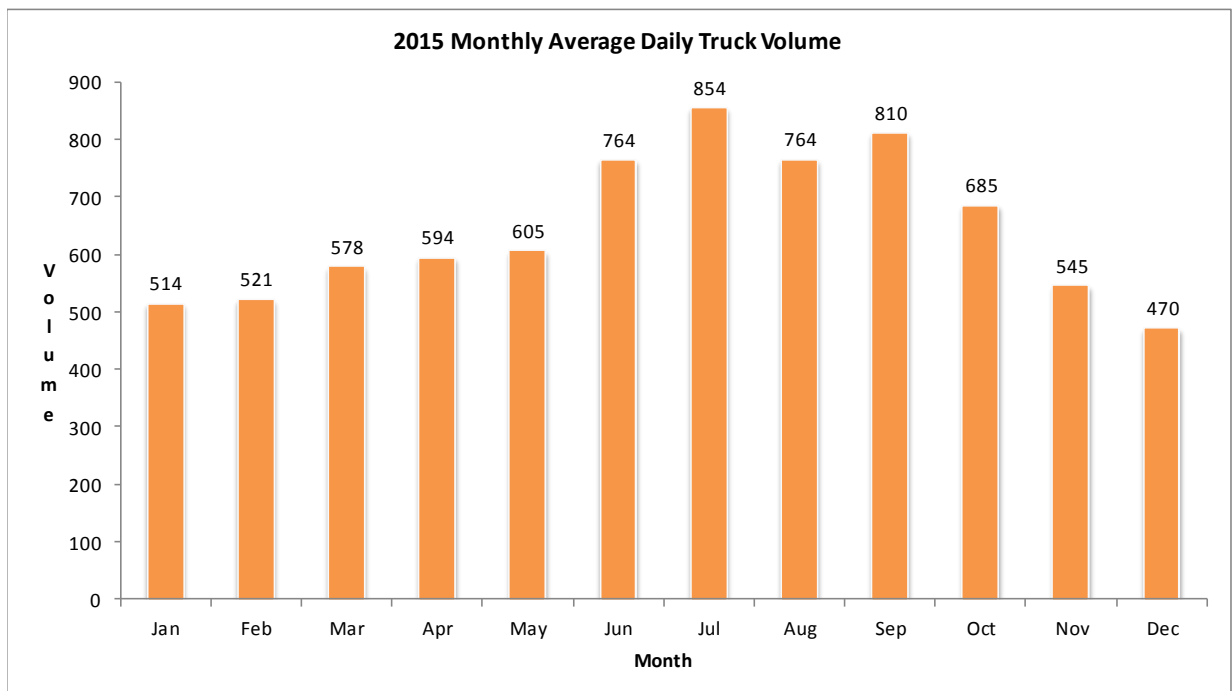
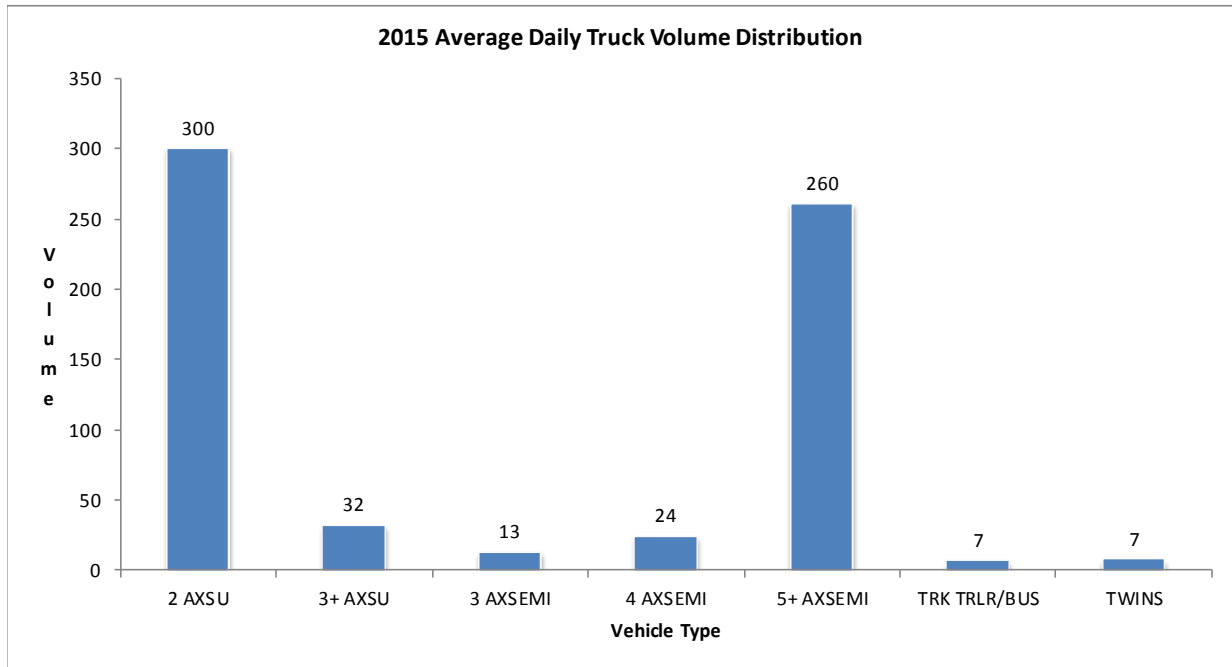
WIM 034

LOCATION: 1.1 MI NE OF CR3 (80TH AVE SE), SW OF CLARA CITY, TH 23



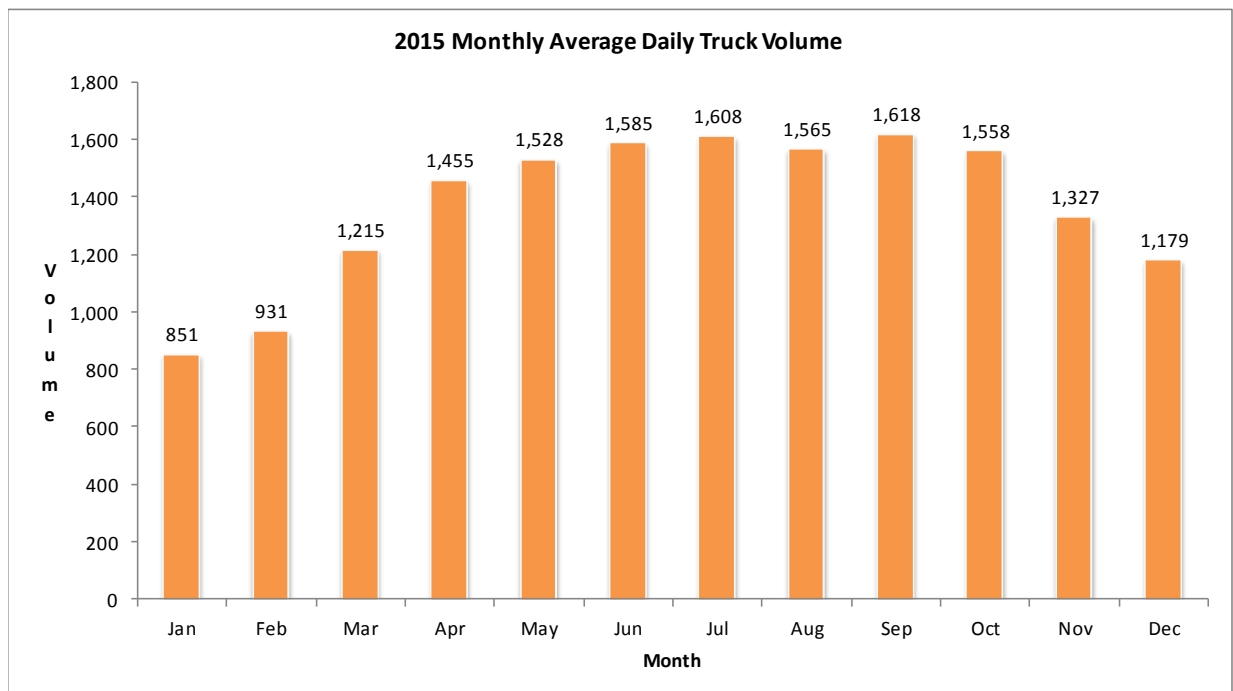
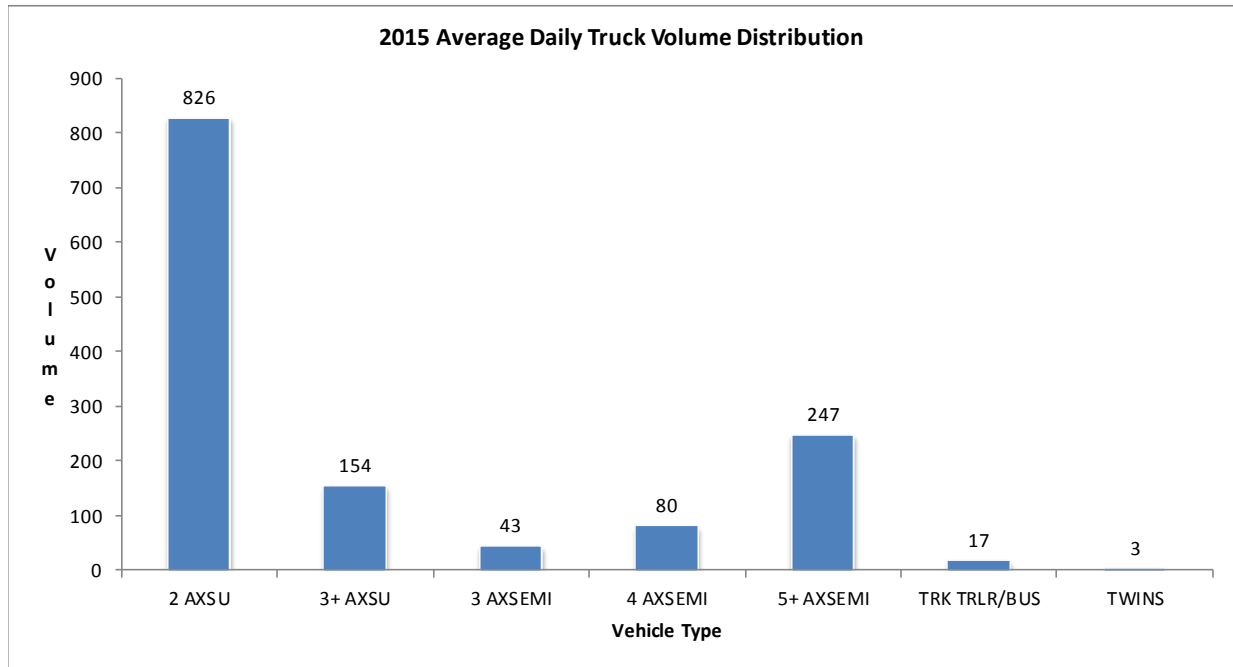
WIM 035

LOCATION: .5 MI W OF CSAH30, E OF BAGLEY, TH 2



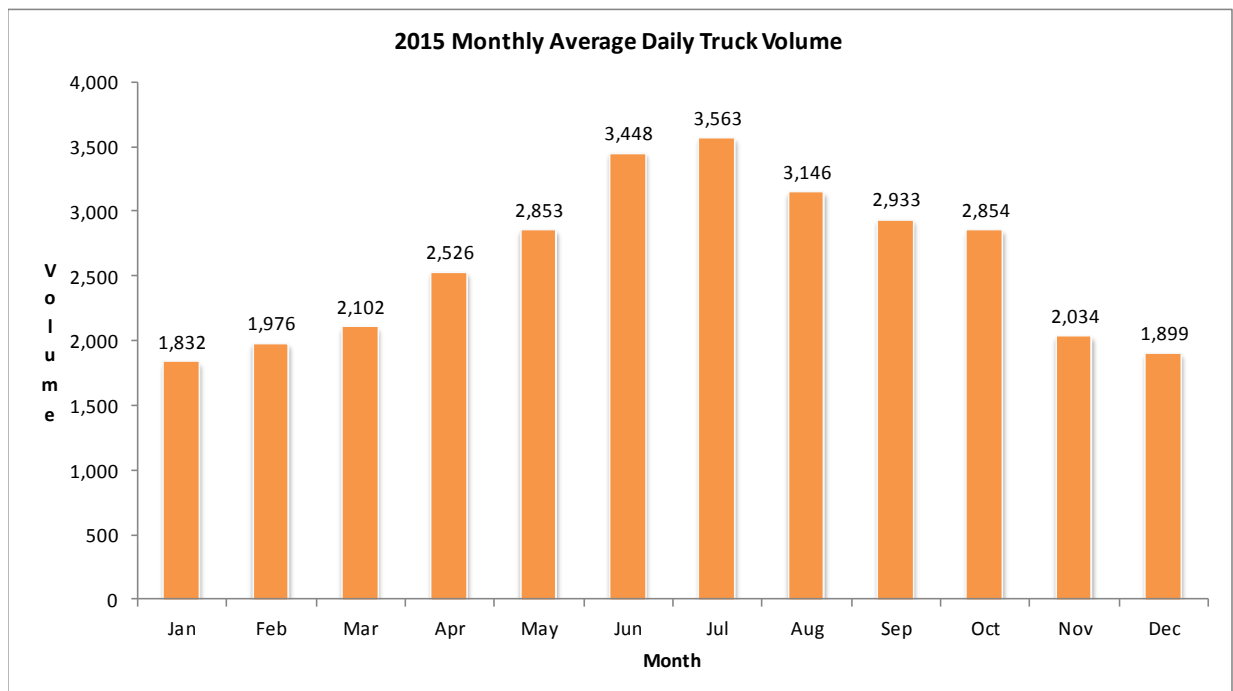
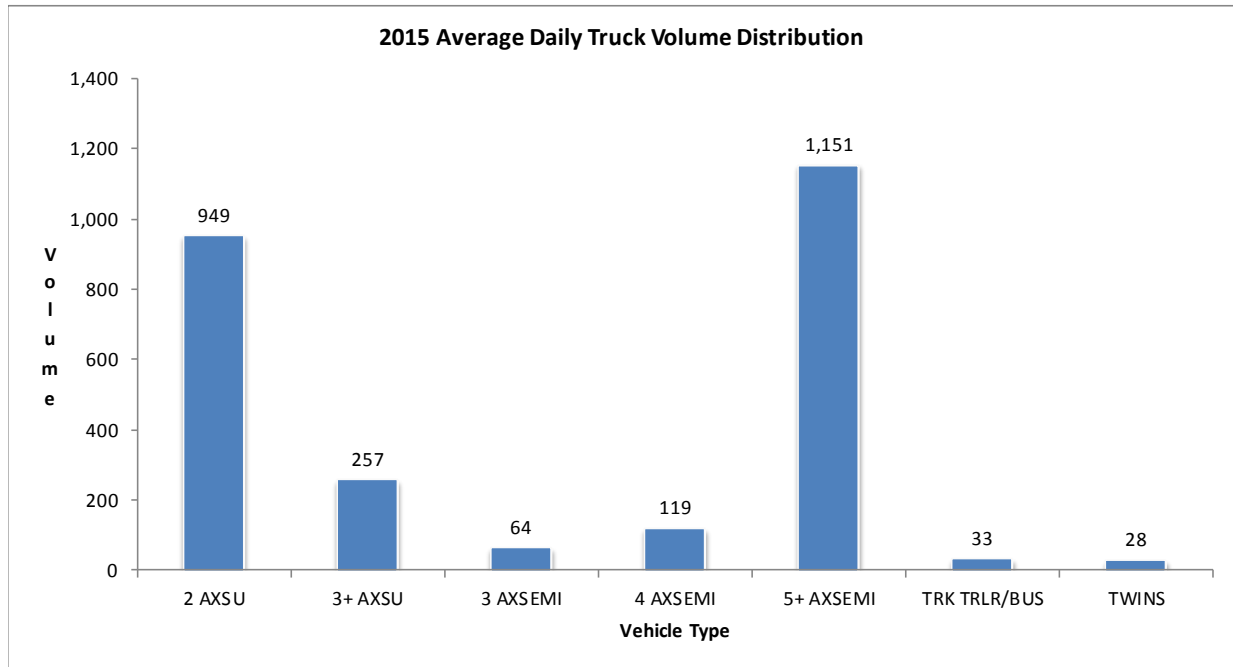
WIM 036

LOCATION: .7 MI W OF CSAH17 (LAKE ELMO AVE N) IN LAKE ELMO, TH 36



WIM 038

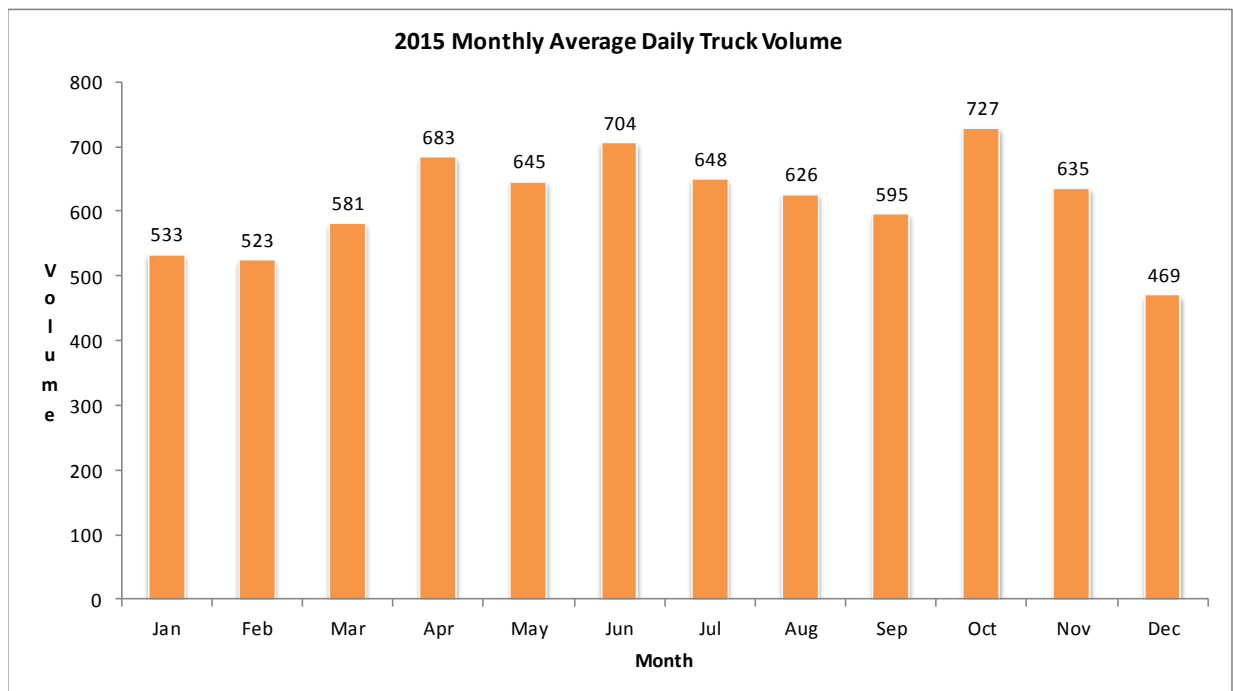
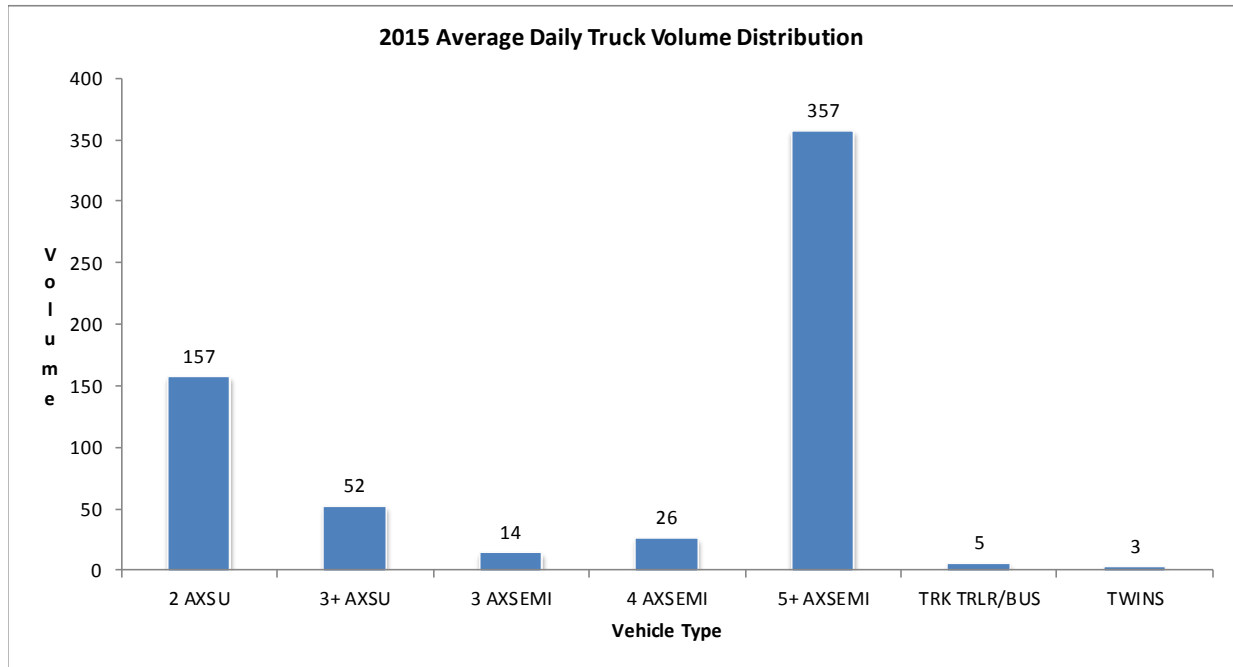
LOCATION: SW OF MSAS149 (GARFIELD AVE) IN DULUTH, I-535



Increase in traffic during October due to detour from I-35

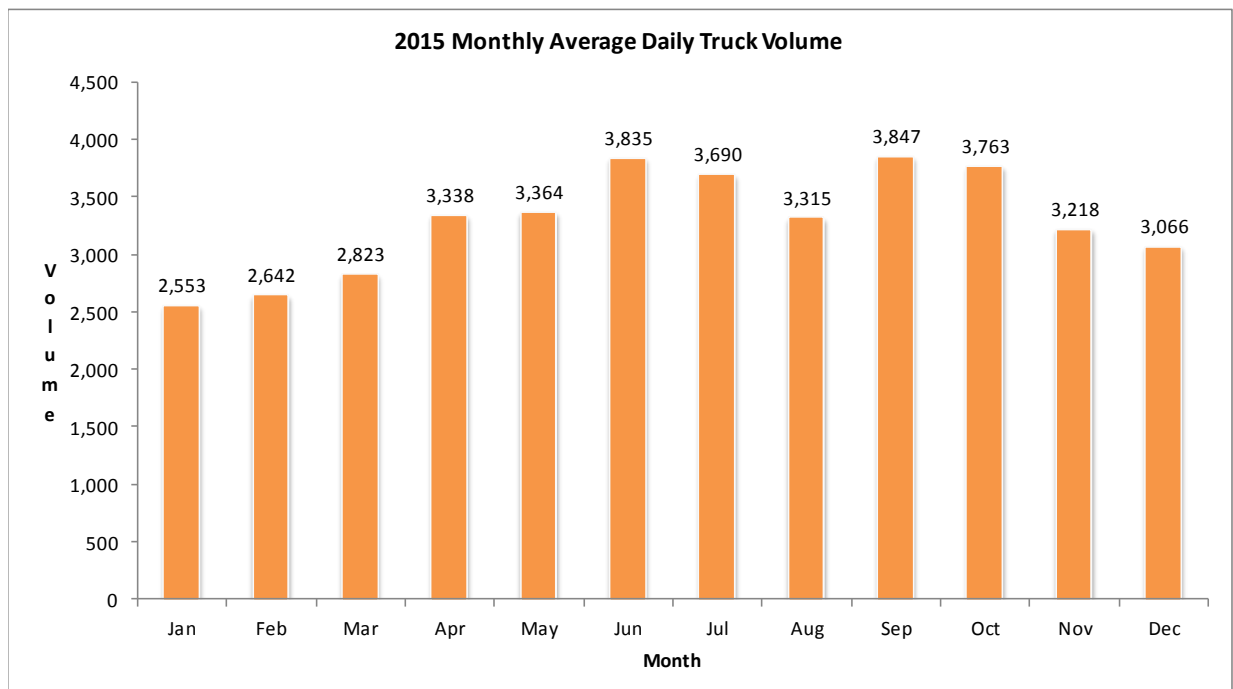
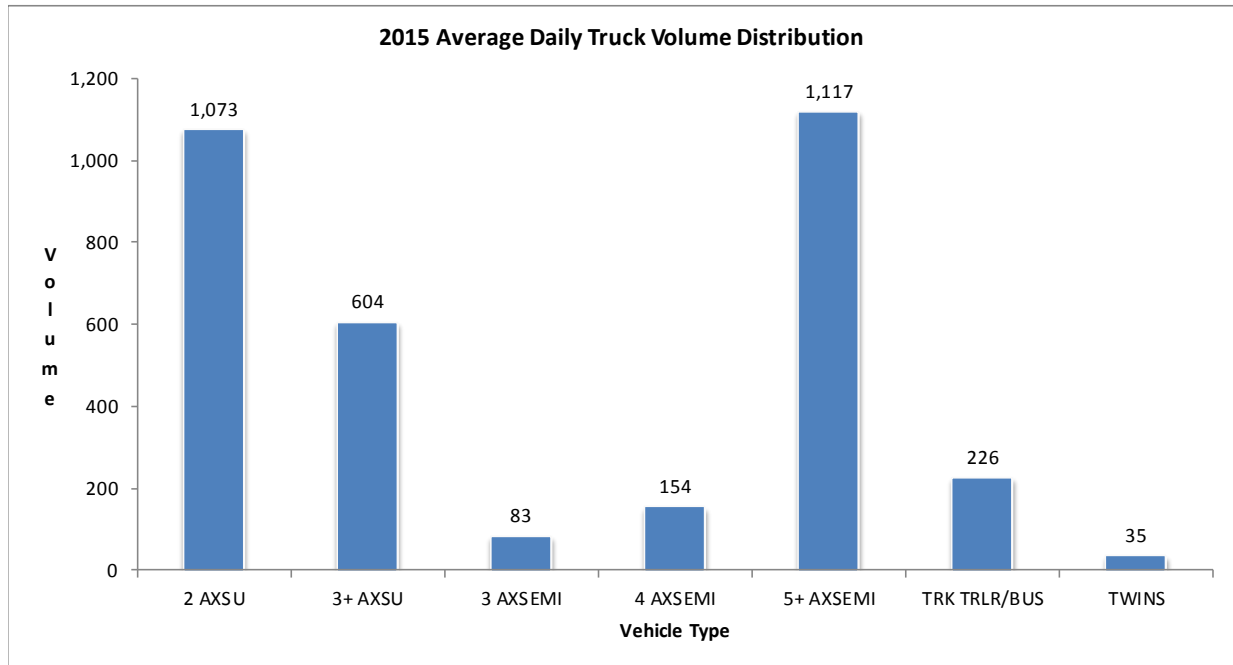
WIM 039

LOCATION: NE OF MSAS101 (2ND ST) IN WINONA, TH 43



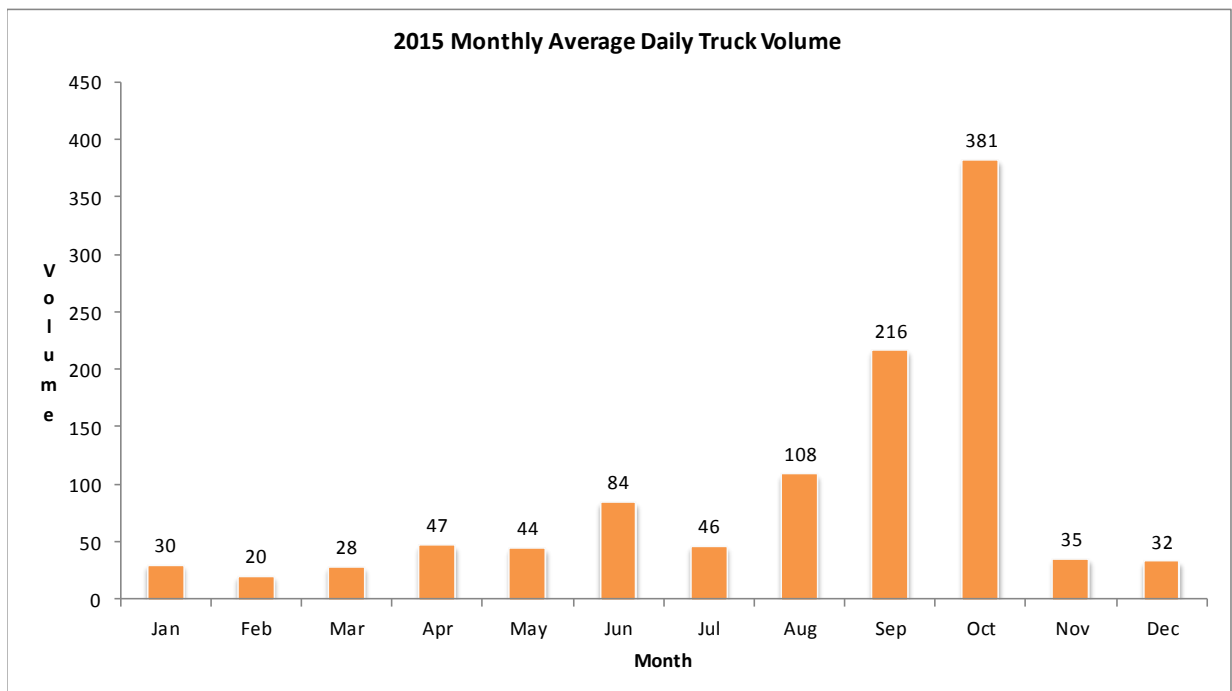
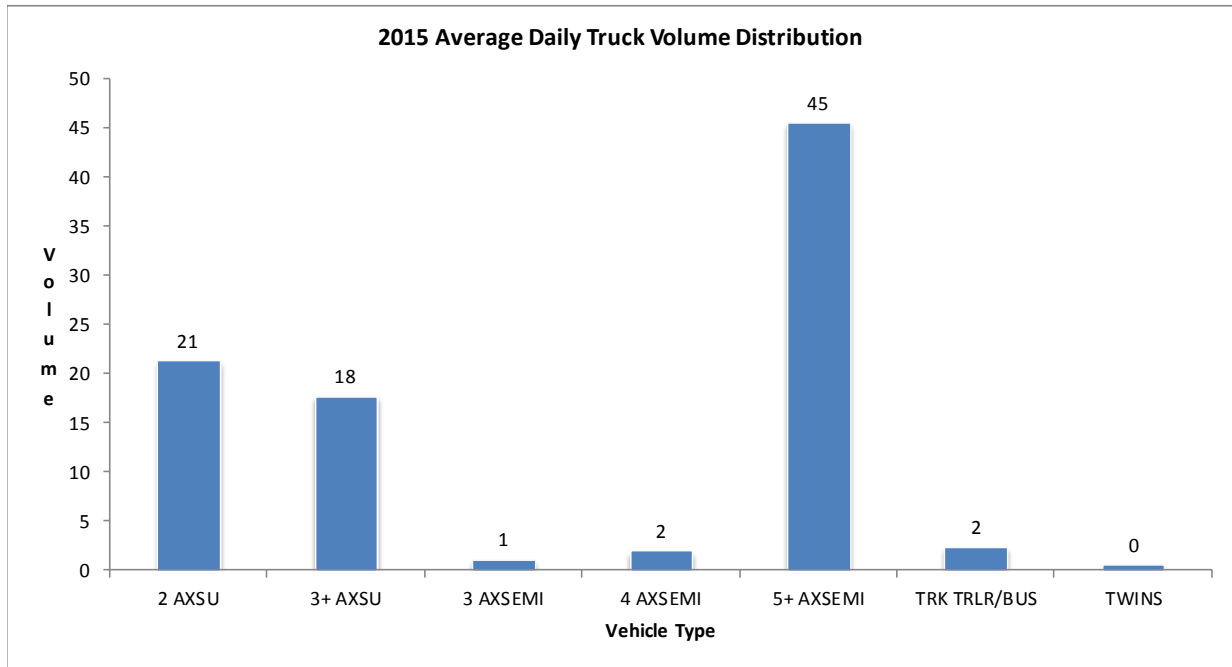
WIM 040

LOCATION: .5 MI N OF CSAH14 (SOUTHVIEW BLVD) IN W ST PAUL, TH 52



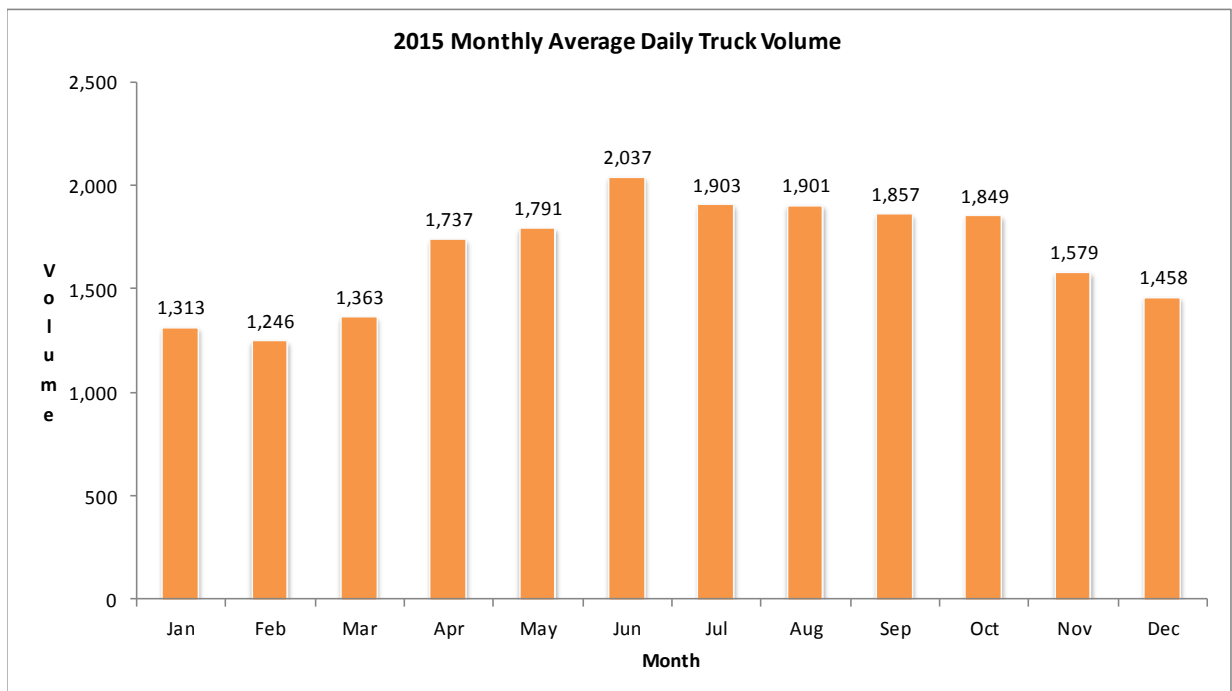
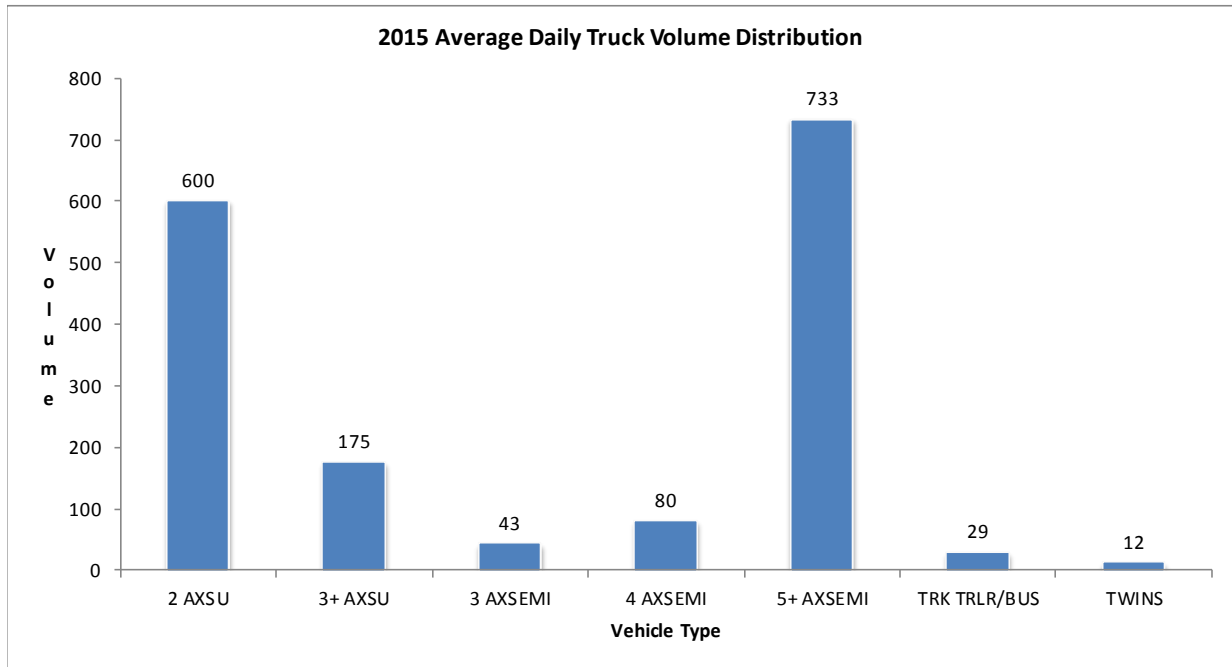
WIM 041

LOCATION: 1.3 MI N OF CSAH45, S OF CROOKSTON, CSAH 14



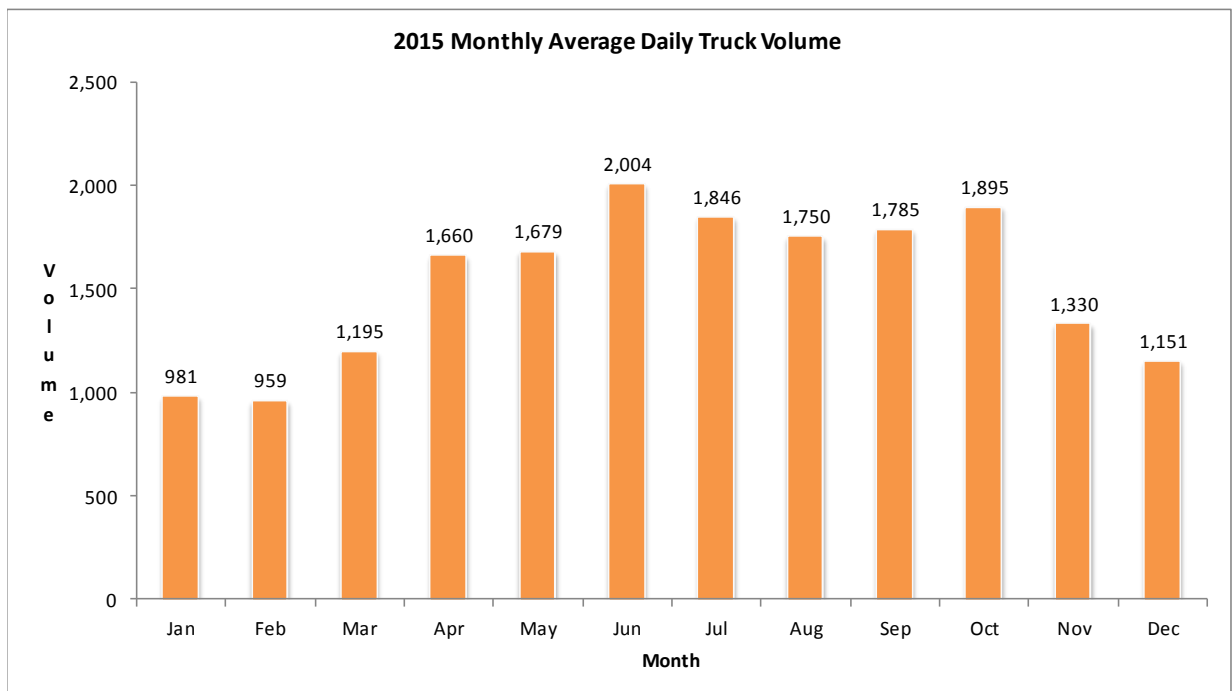
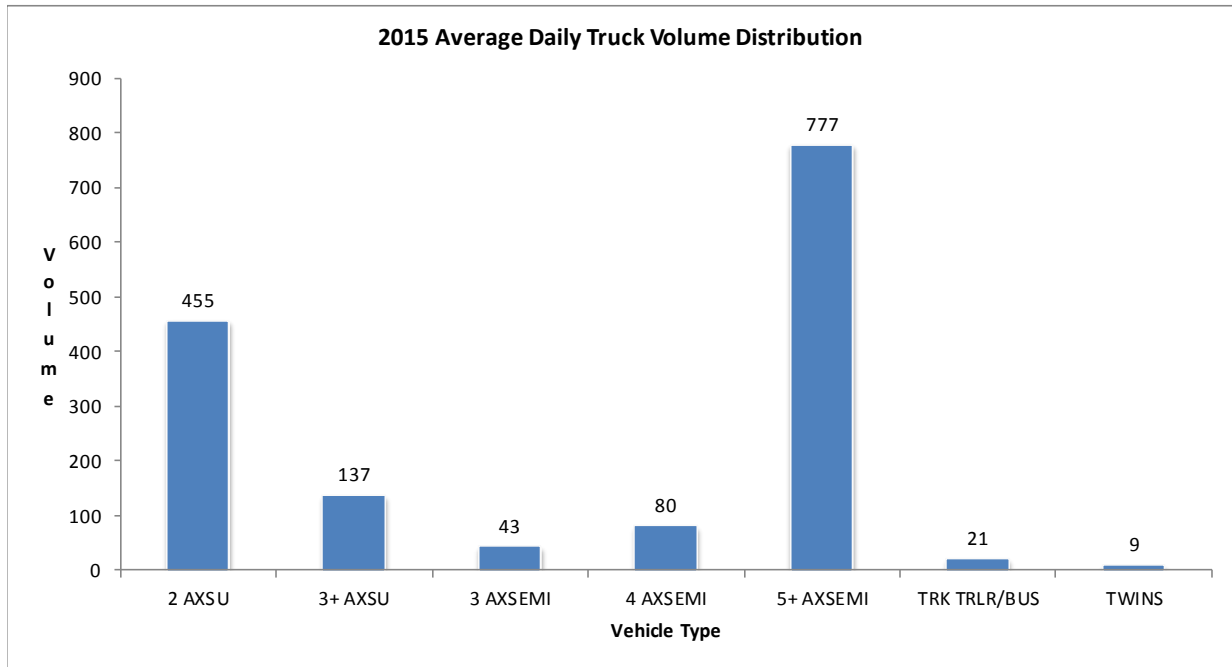
WIM 042

LOCATION: .4 MI S OF TH95 (MANNING AVE S), S OF COTTAGE GROVE, TH 61



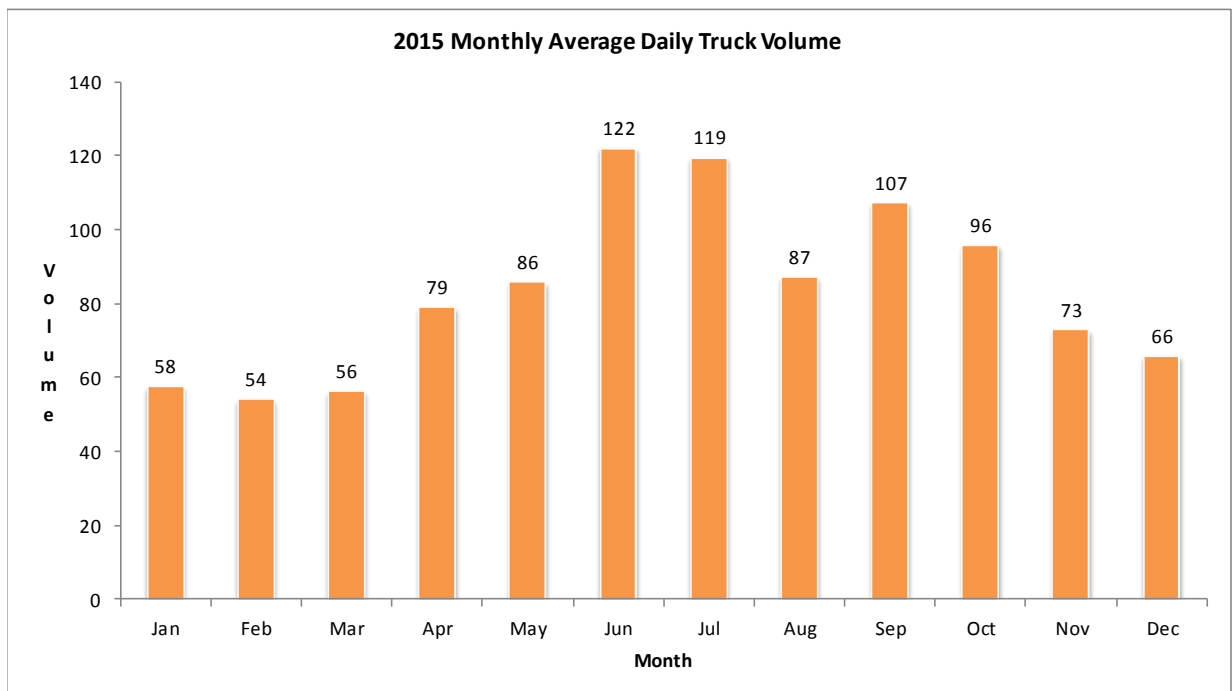
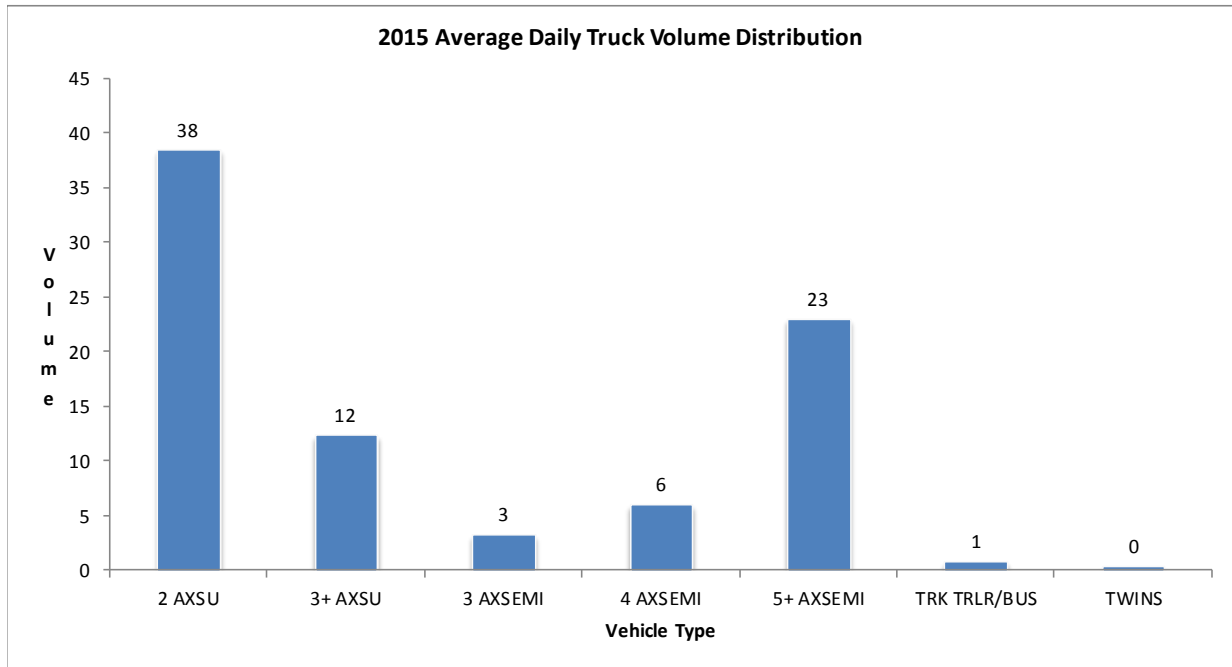
WIM 043

LOCATION: .3 W OF CR68 (90TH ST S), W OF GLYNDON, TH 10



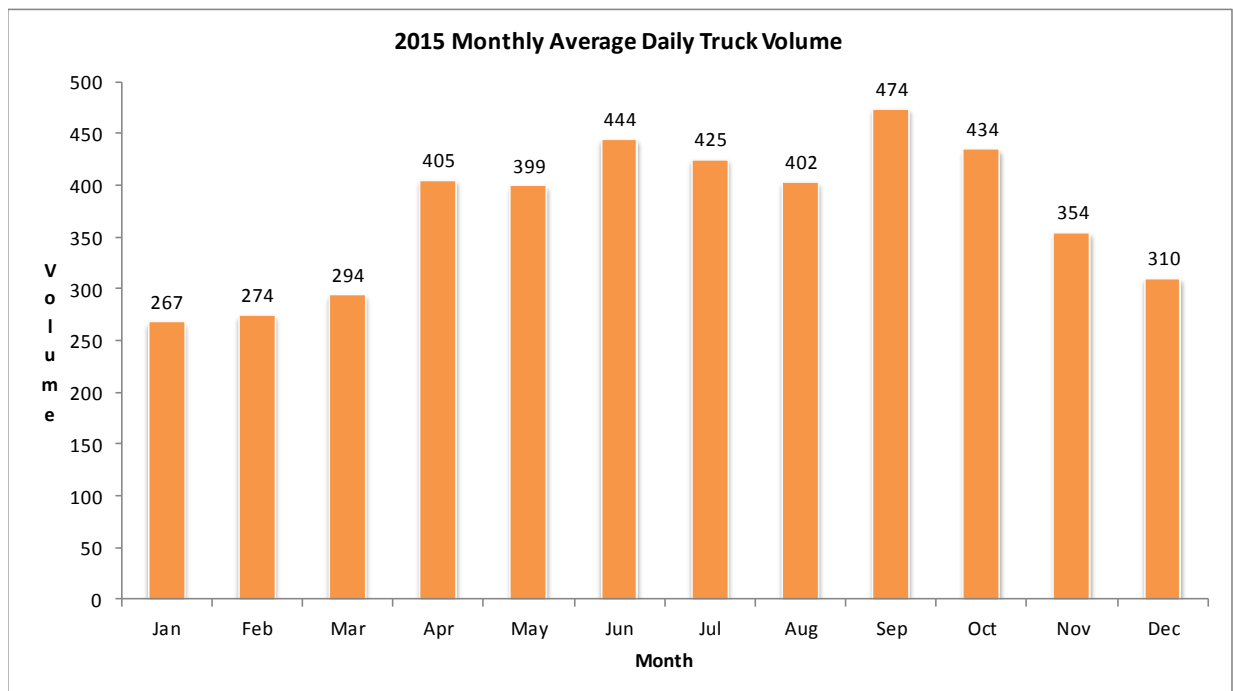
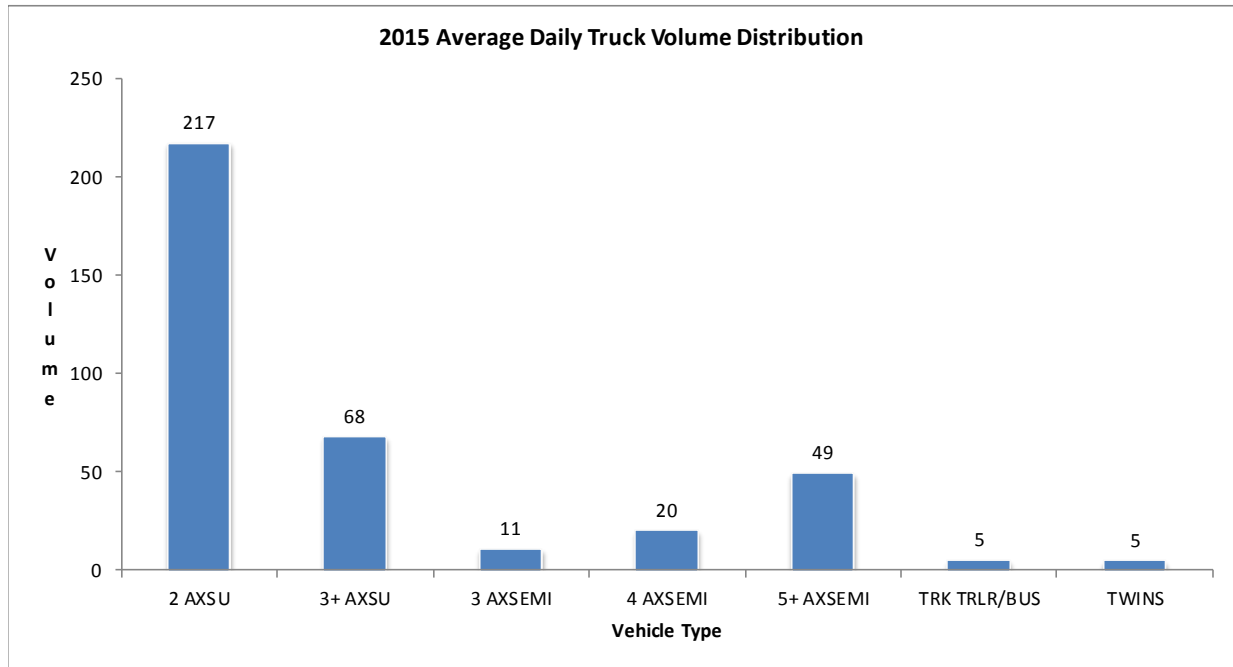
WIM 044

LOCATION: W OF CR134, W OF MANHATTAN BEACH, CSAH 1



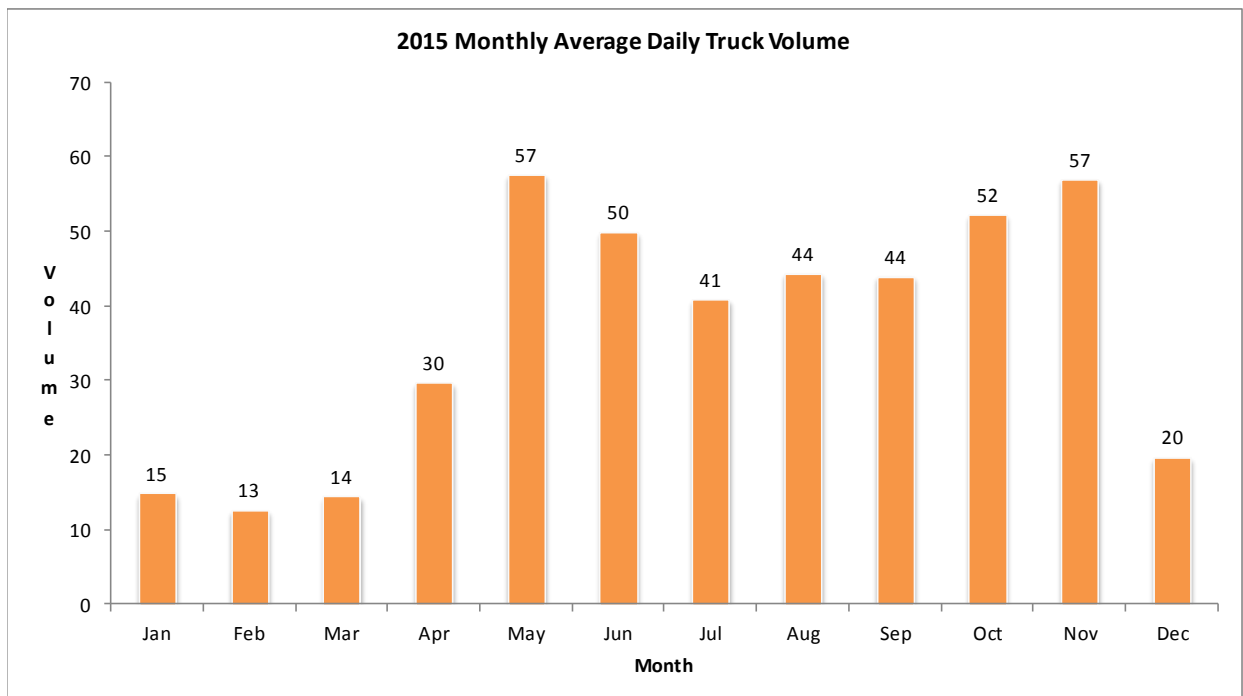
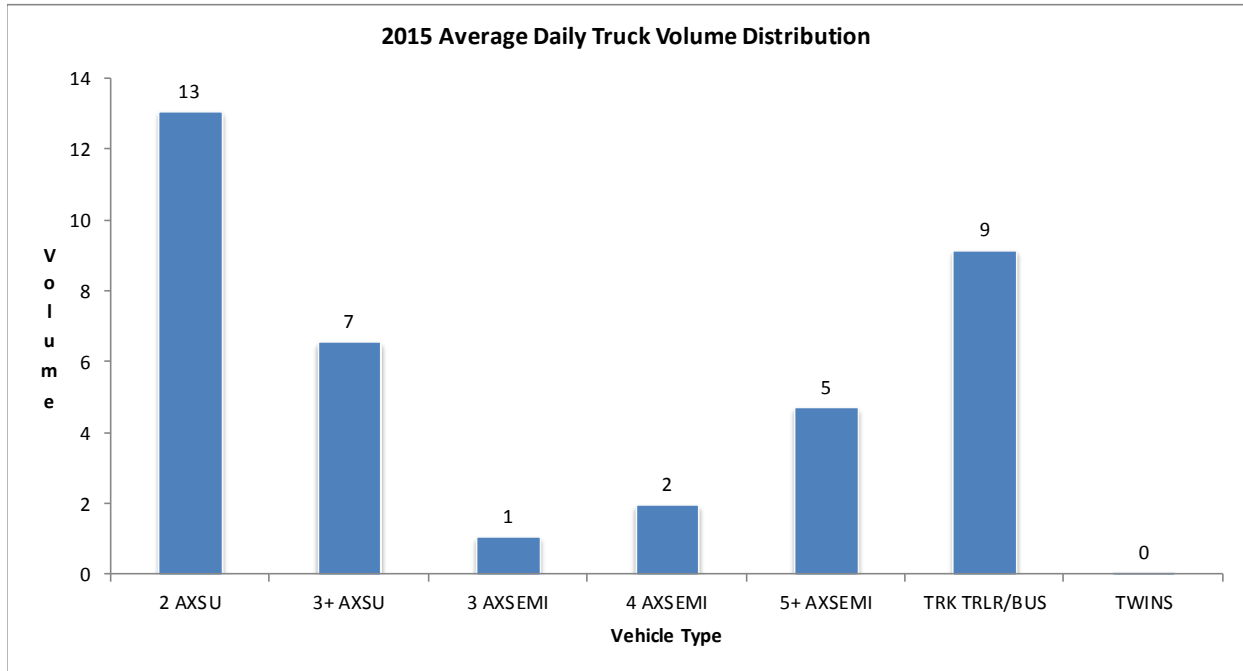
WIM 045

LOCATION: .7 MI W OF CSAH17 (LEXINGTON AVE NE) IN BLAINE, CSAH 14

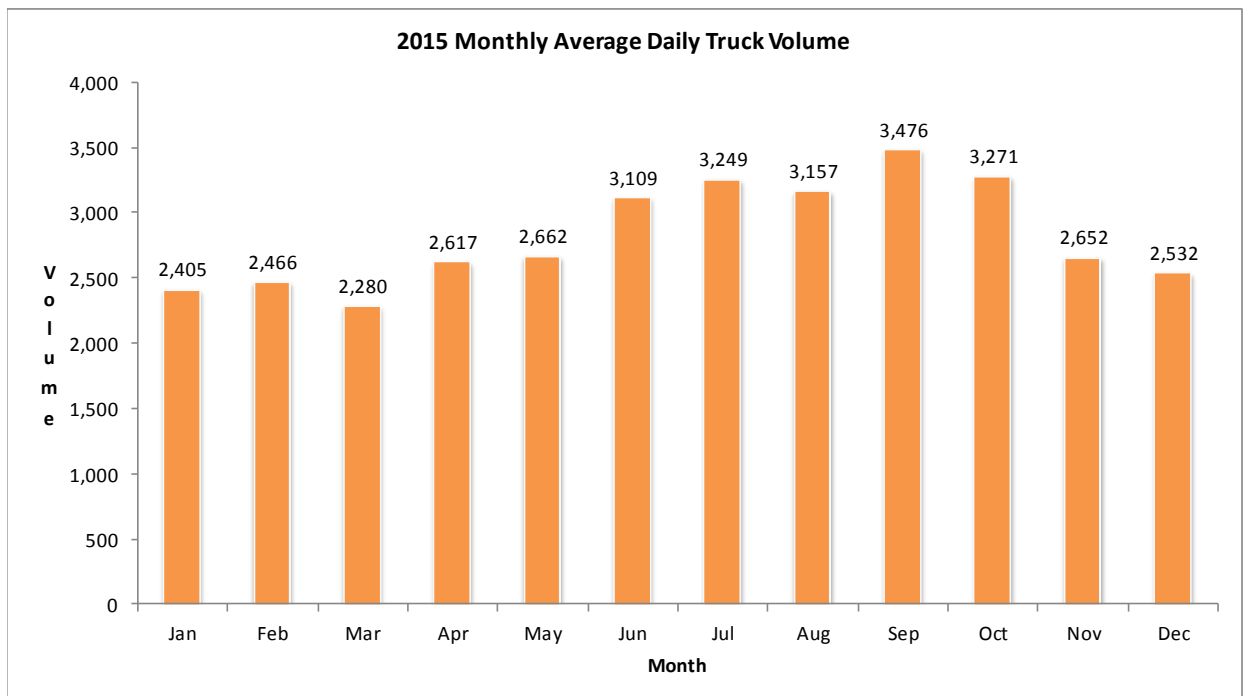
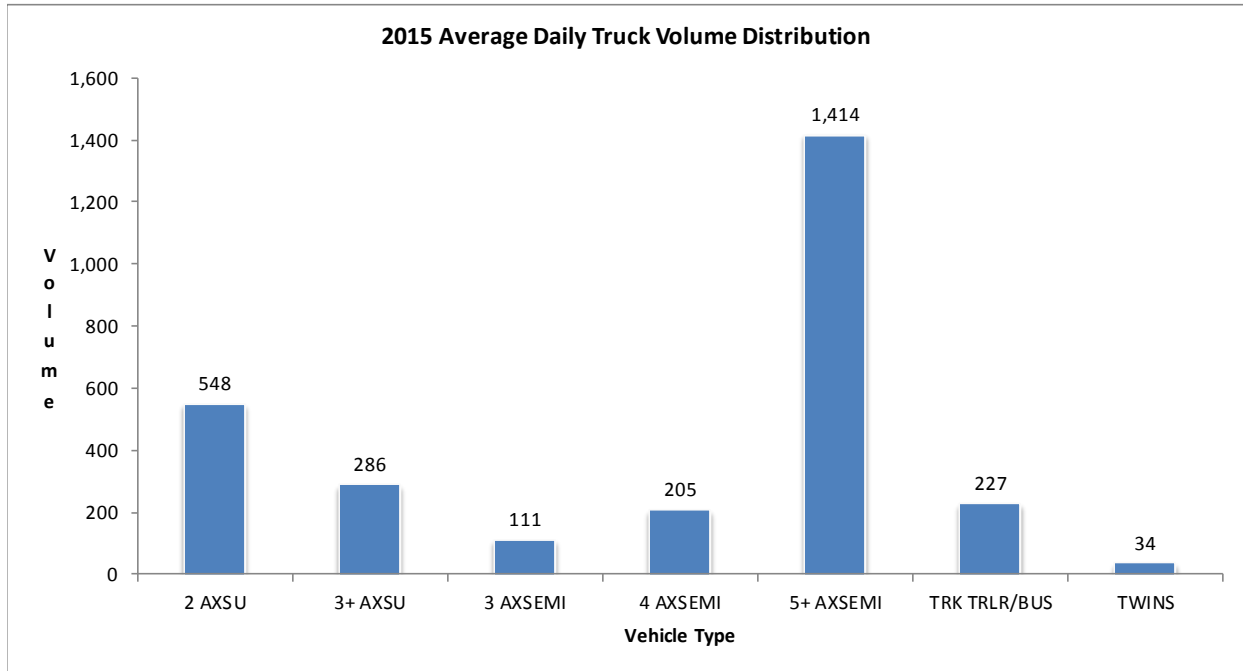


ATR 051

LOCATION: E OF TH71, N OF PARK RAPIDS, CSAH 40

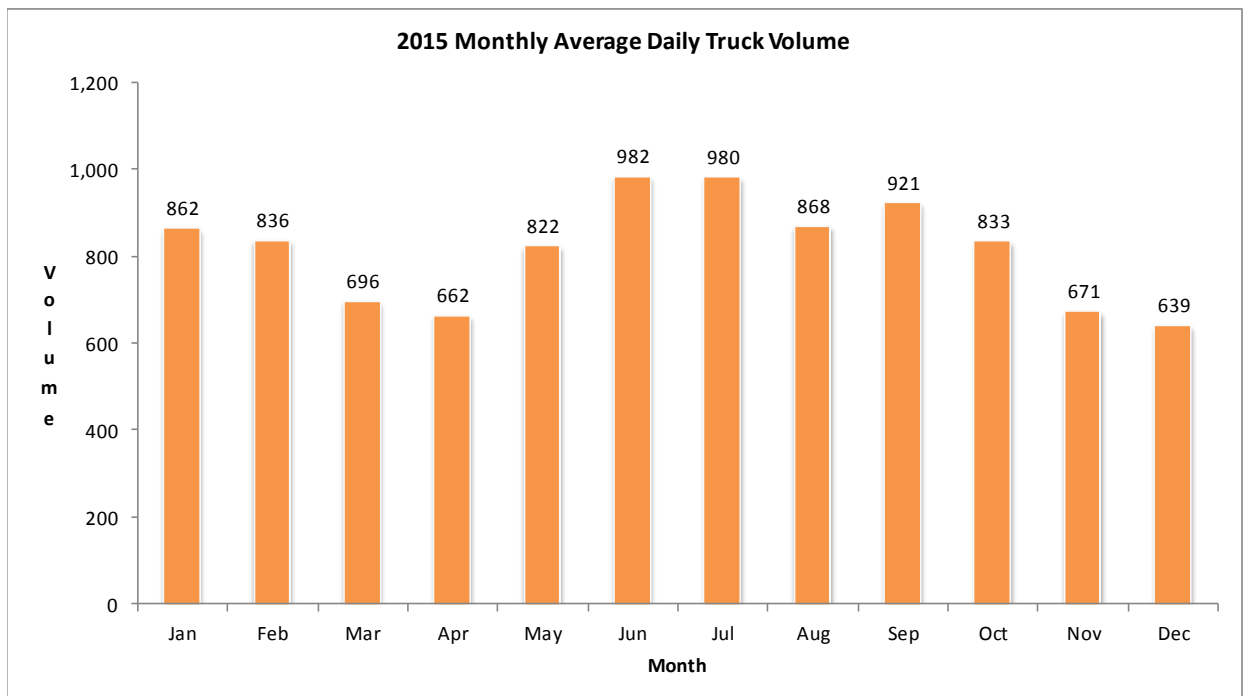
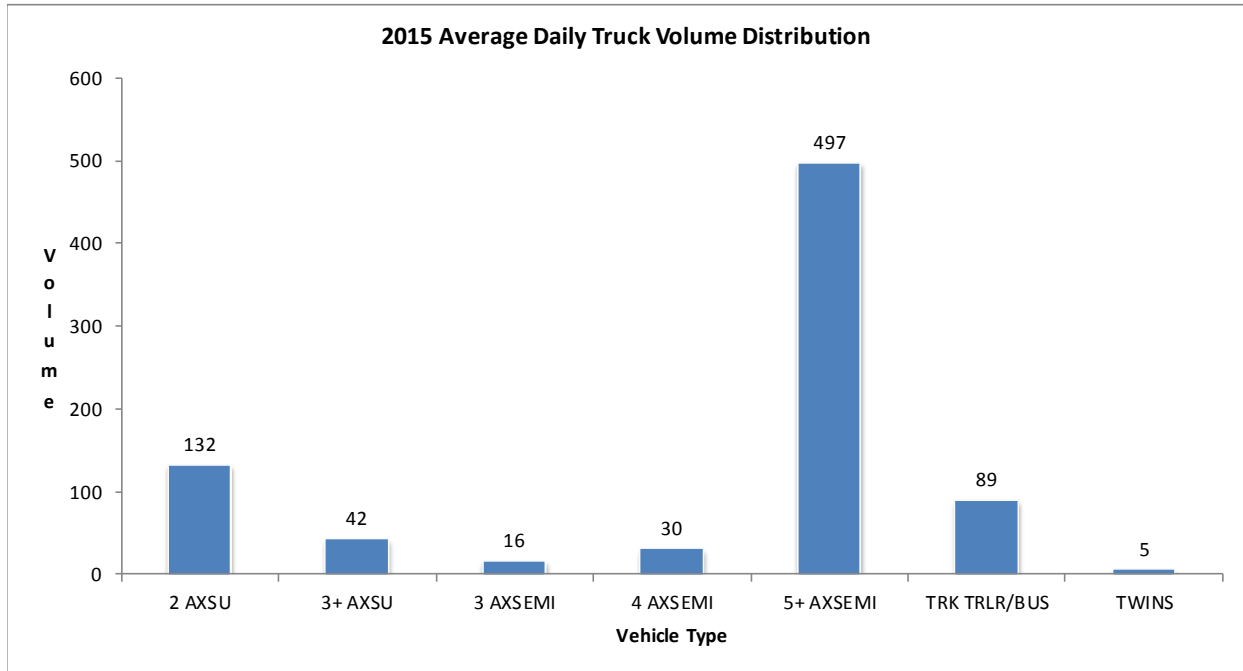


Increase in traffic during May due to detours



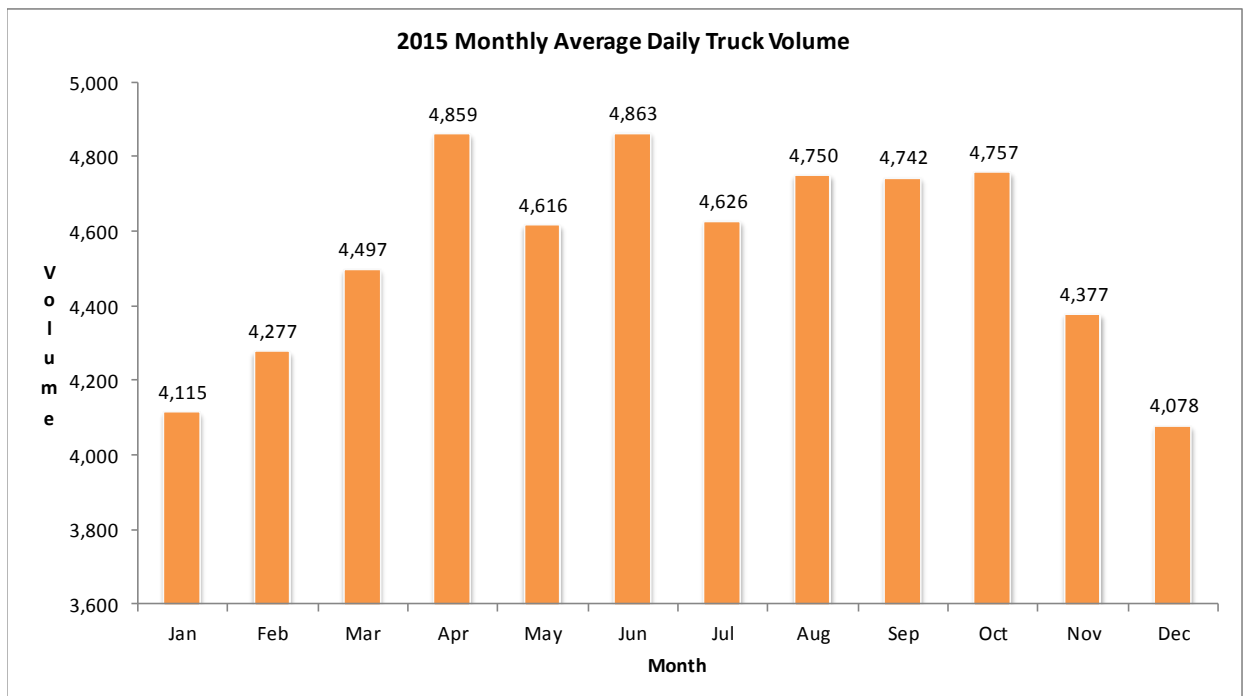
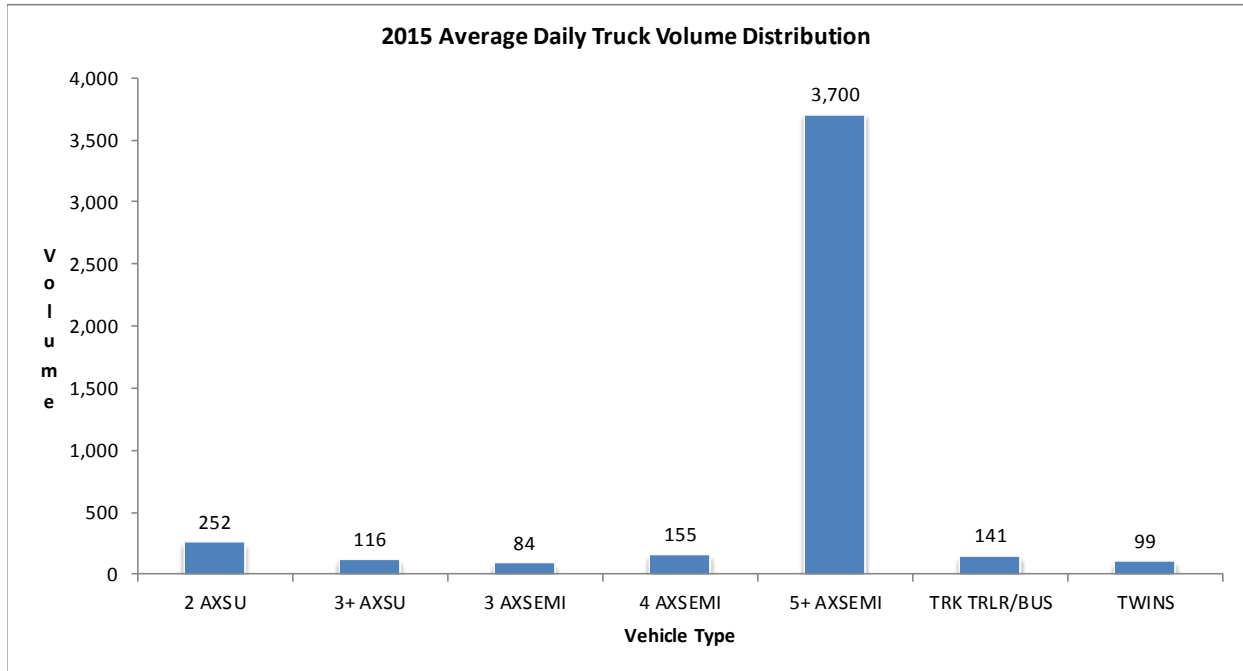
ATR 164

LOCATION: S OF N MOON LAKE DR, S OF EVELETH, TH 53



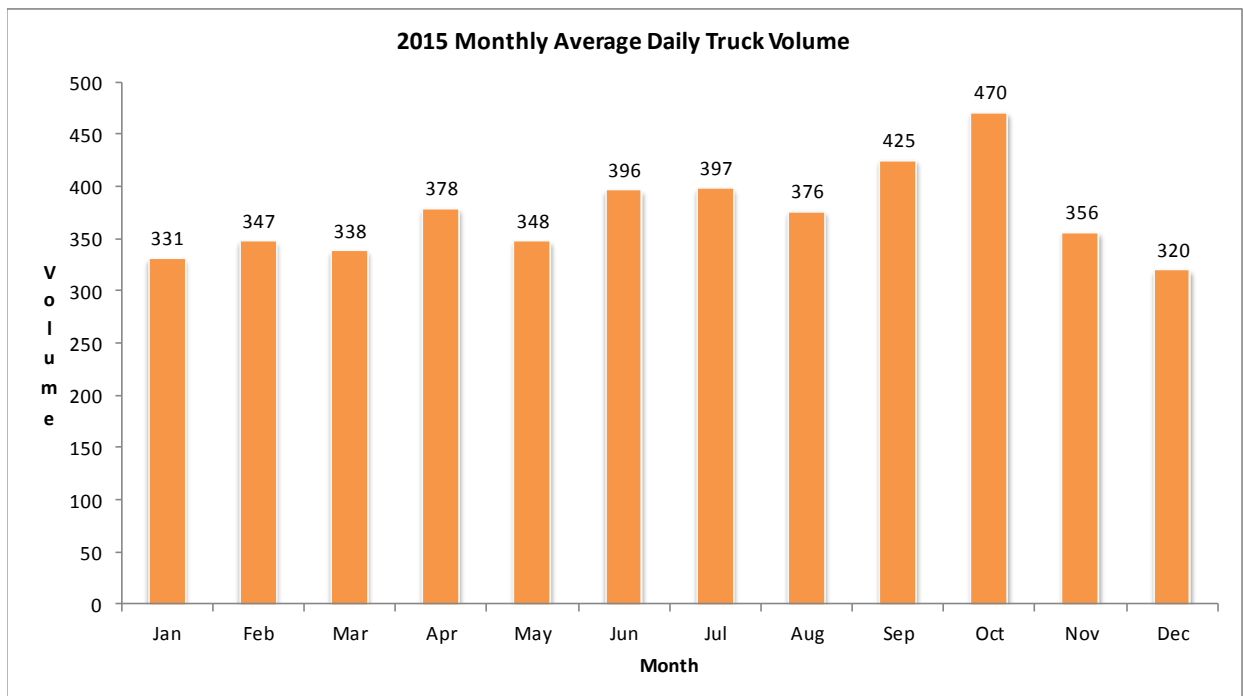
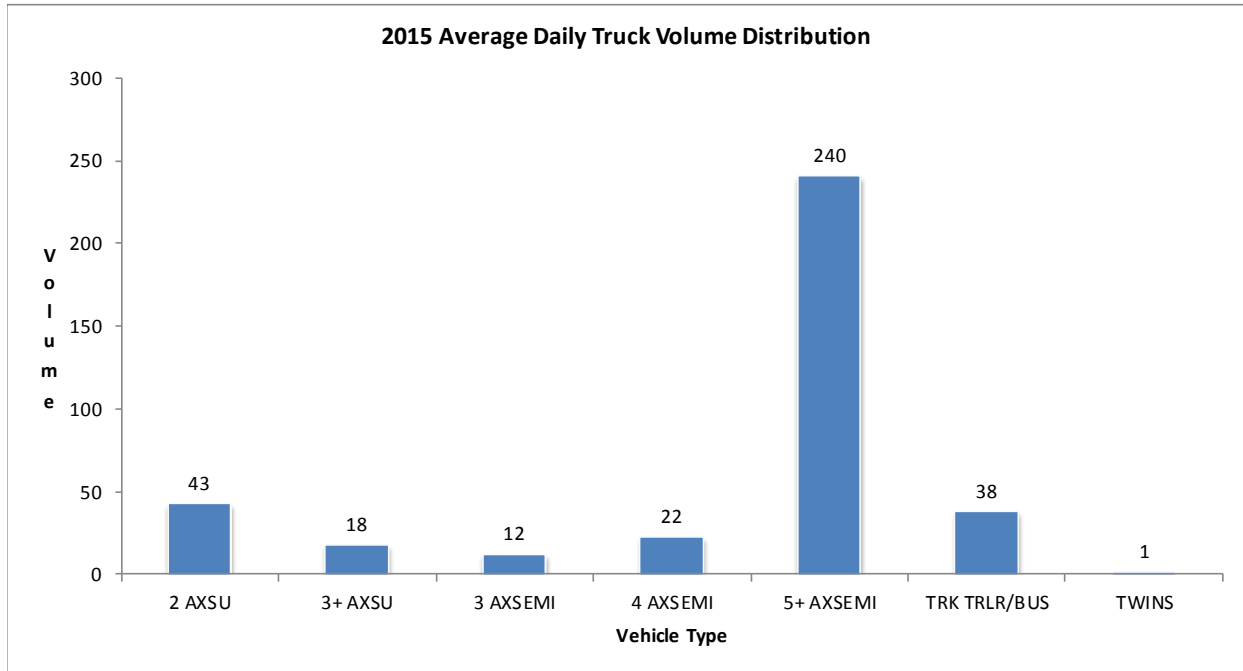
ATR 175

LOCATION: E OF CR186, SE OF SAUK CENTRE, I-94



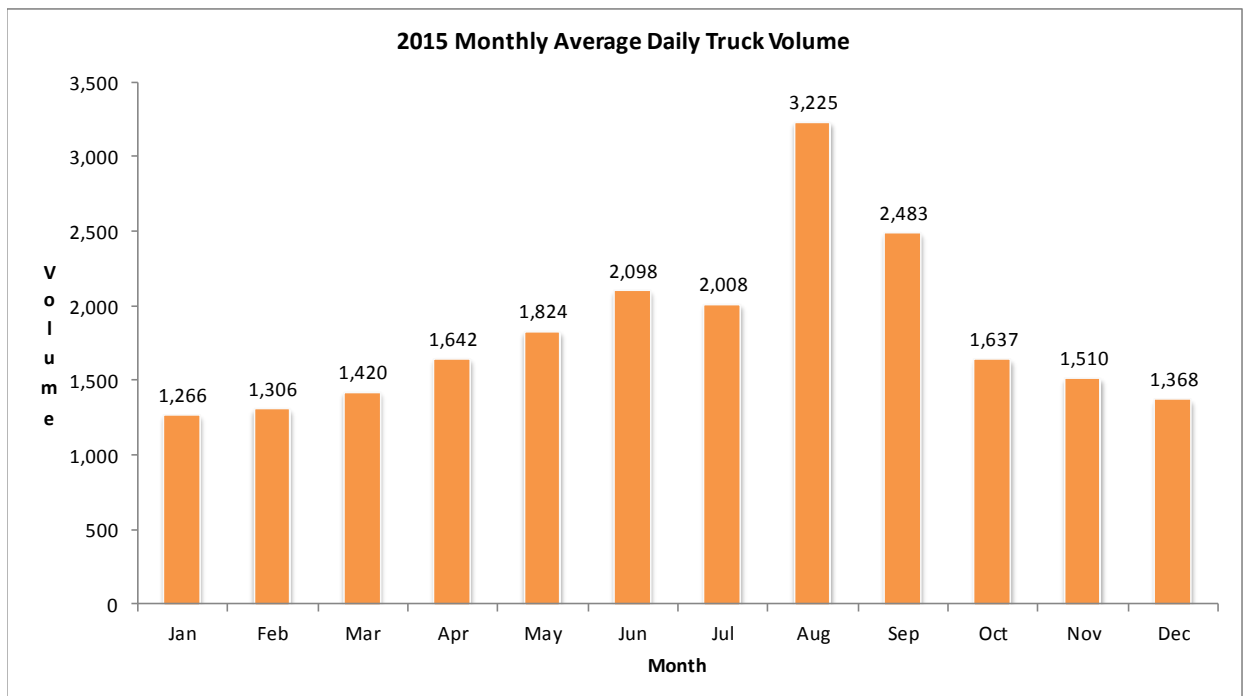
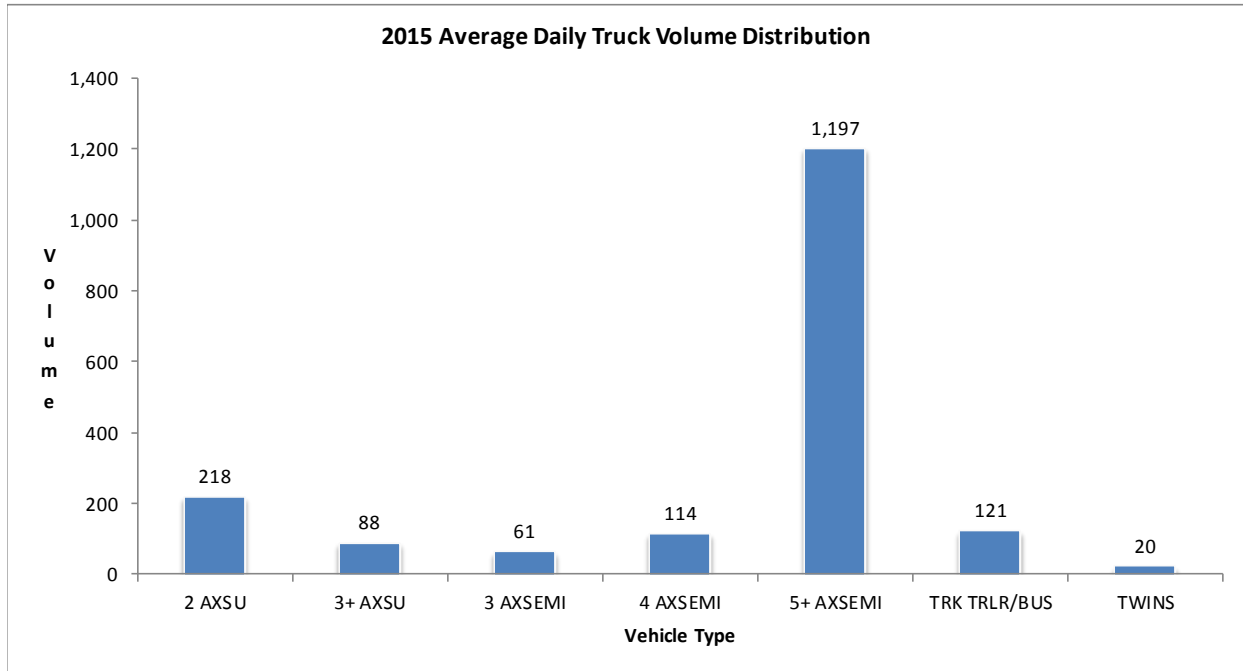
ATR 179

LOCATION: AT CSAH14 (110TH ST), E OF GARVIN, TH 59



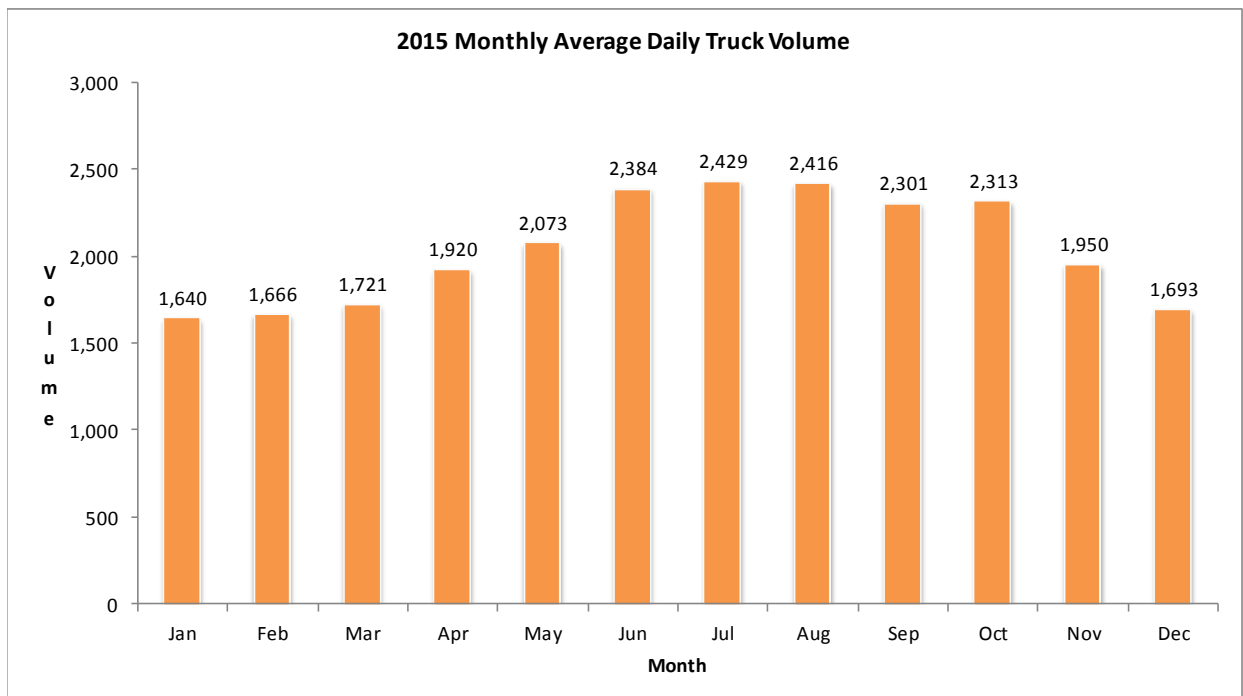
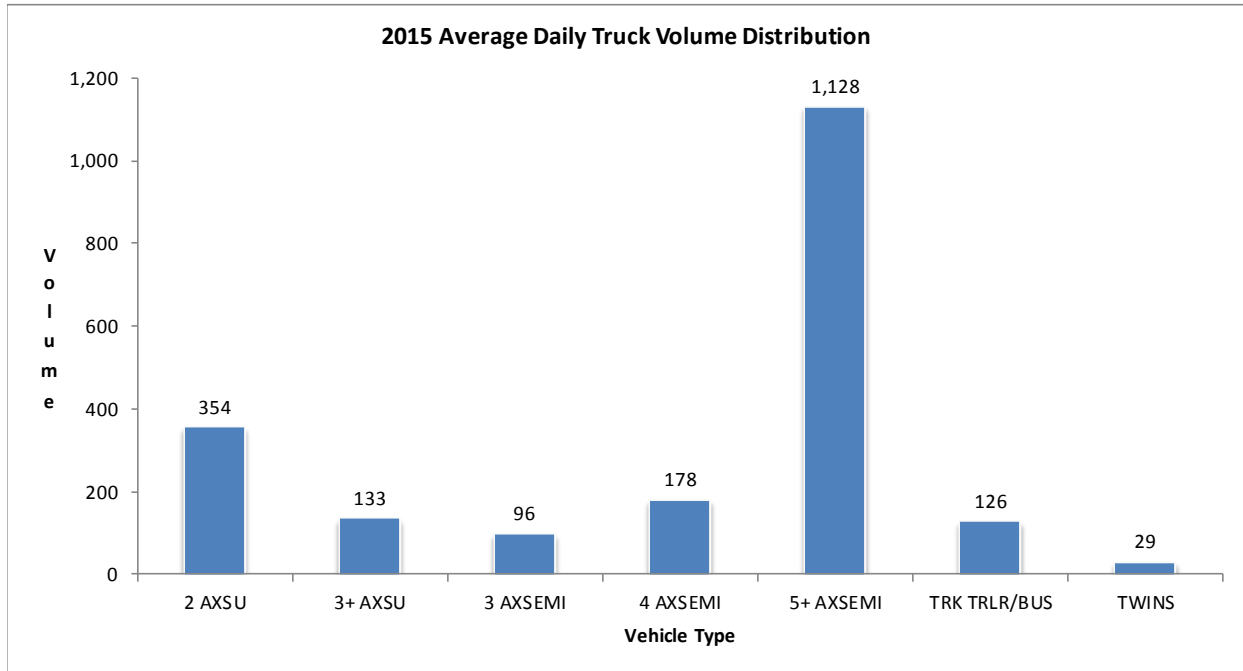
ATR 187

LOCATION: .8 MI S OF CR40 (155TH ST NW), N OF RICE, TH 10



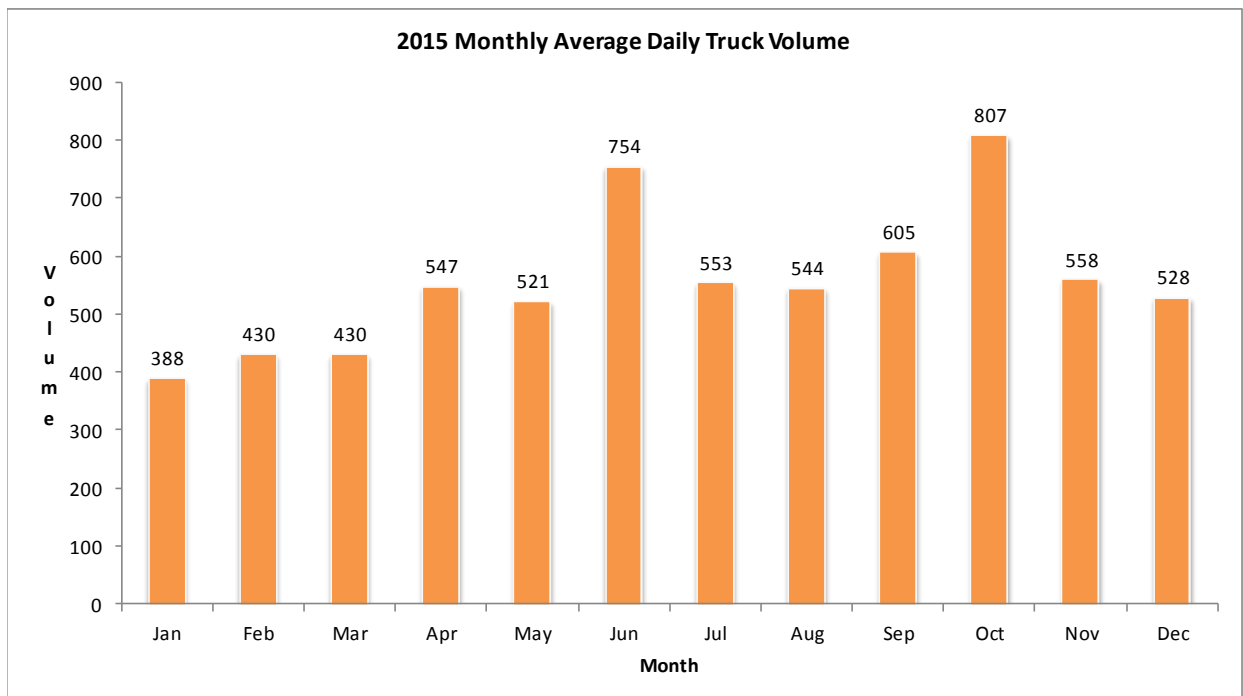
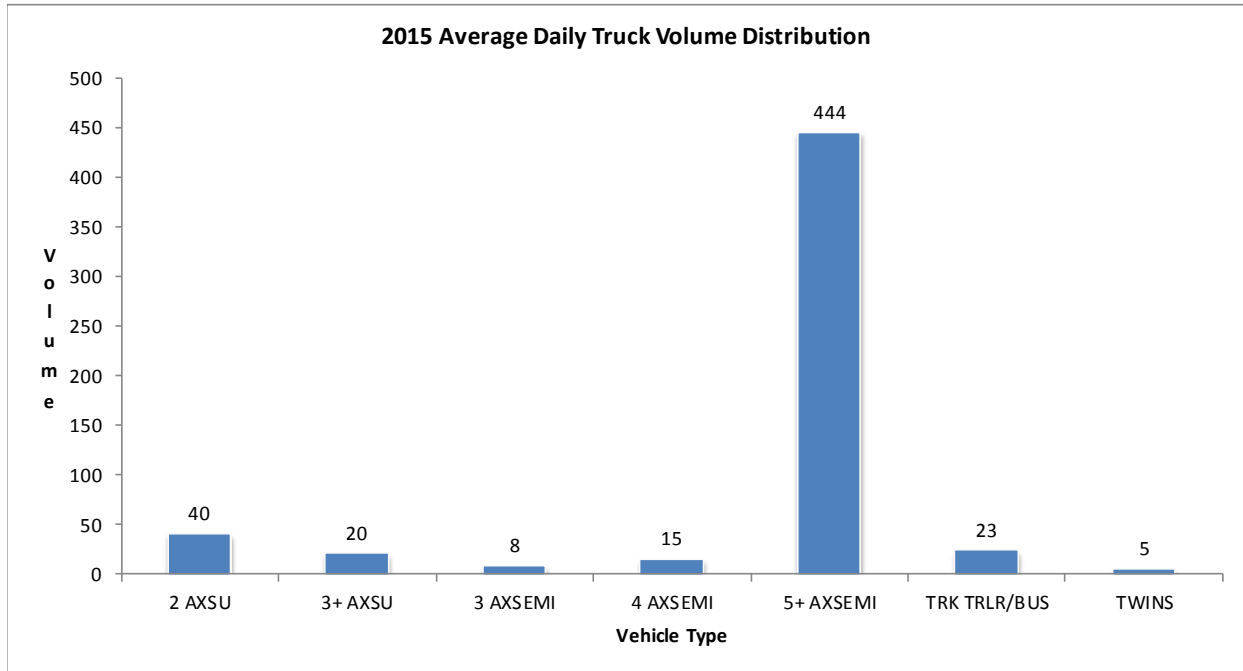
ATR 191

LOCATION: 1.5 MI N OF CSAH22 (E VIKING BLVD), N OF WYOMING, I-35



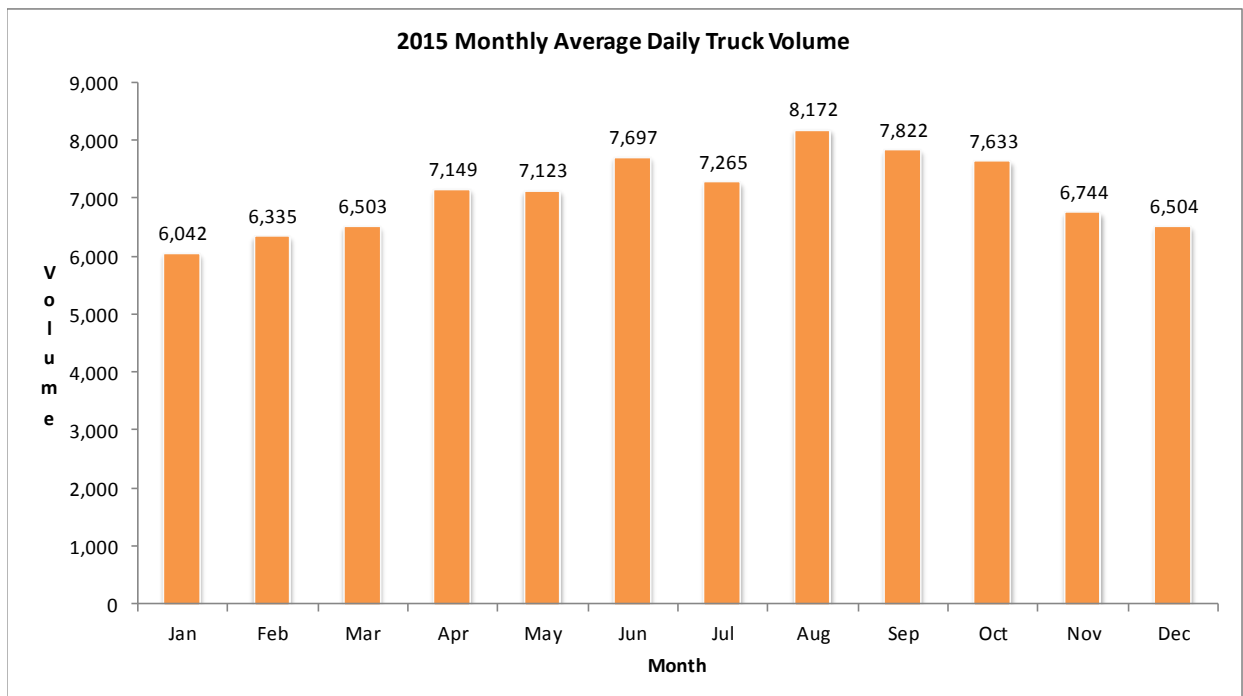
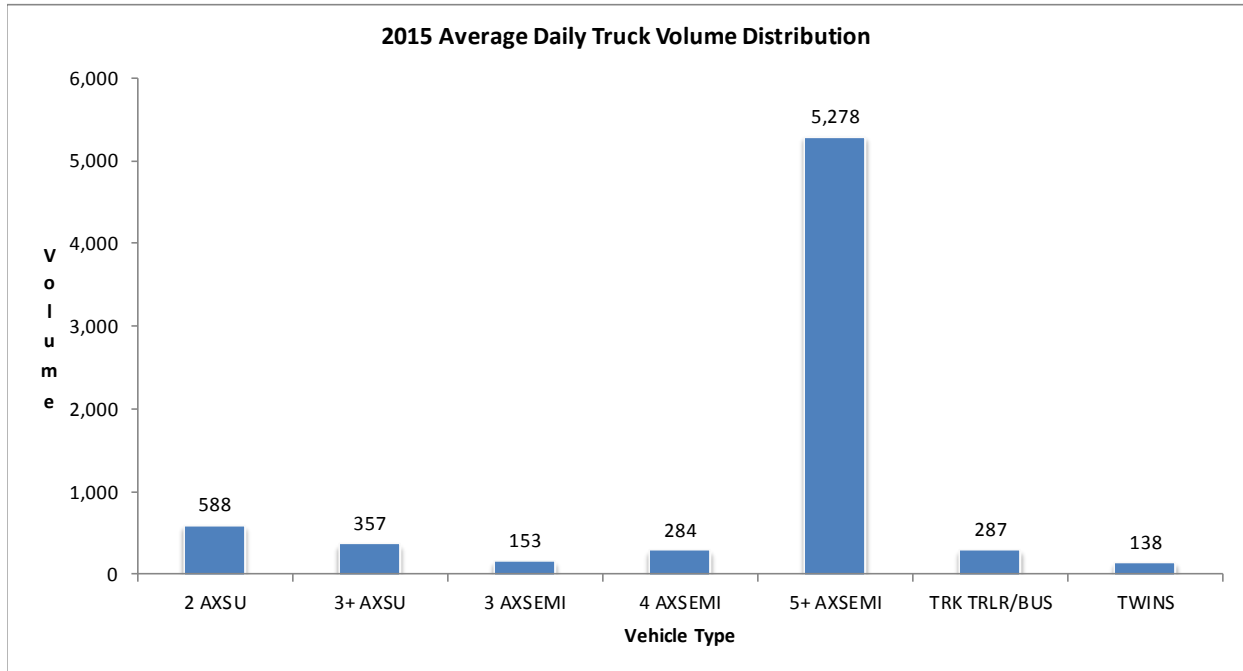
ATR 198

LOCATION: E OF TH23, E OF GRANITE FALLS, TH 212



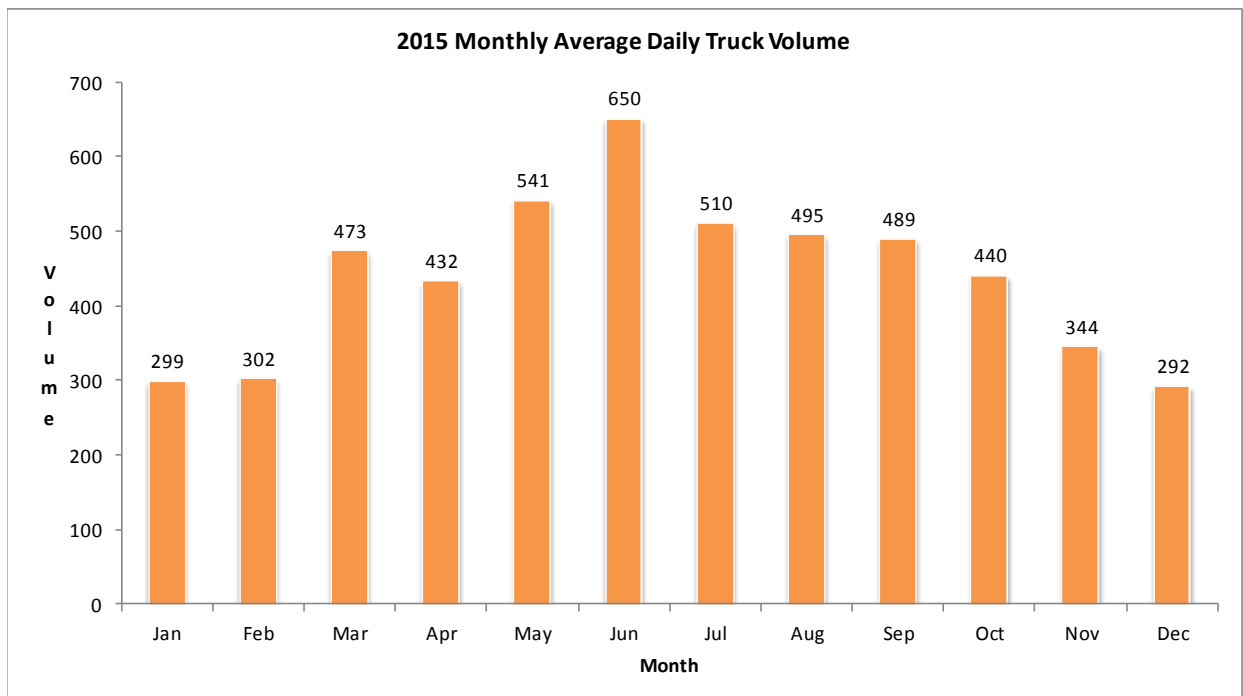
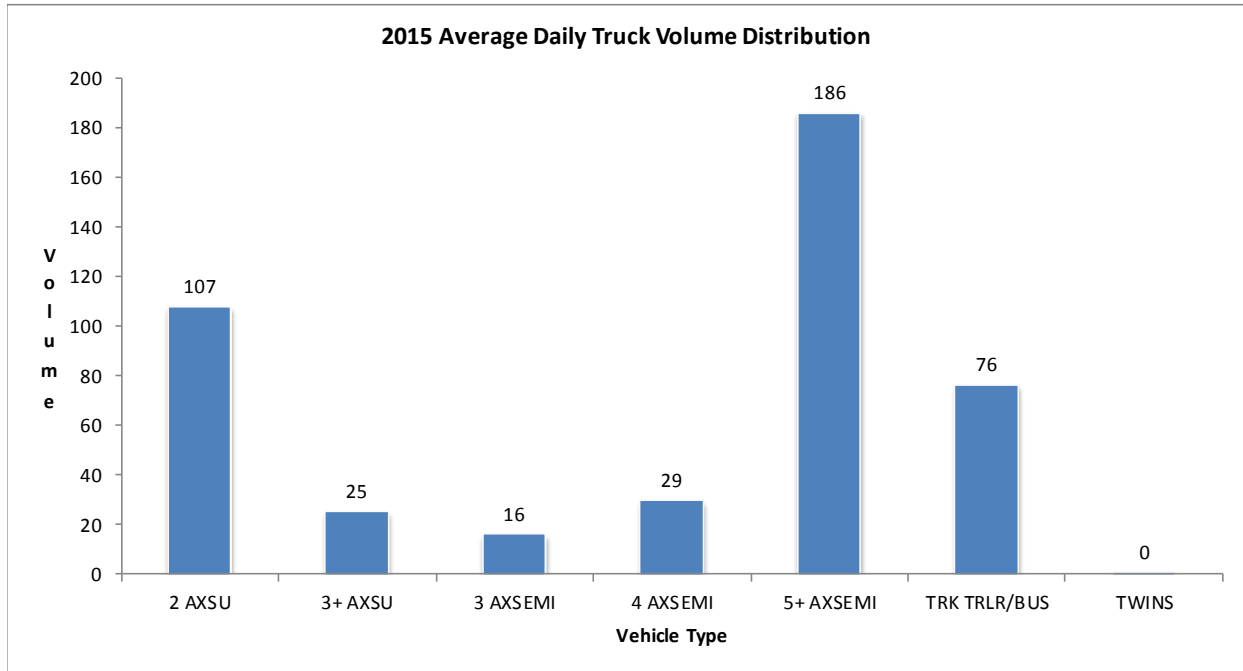
ATR 200

LOCATION: 1.1 MI NW OF CSAH8, SE OF CLEARWATER, I-94



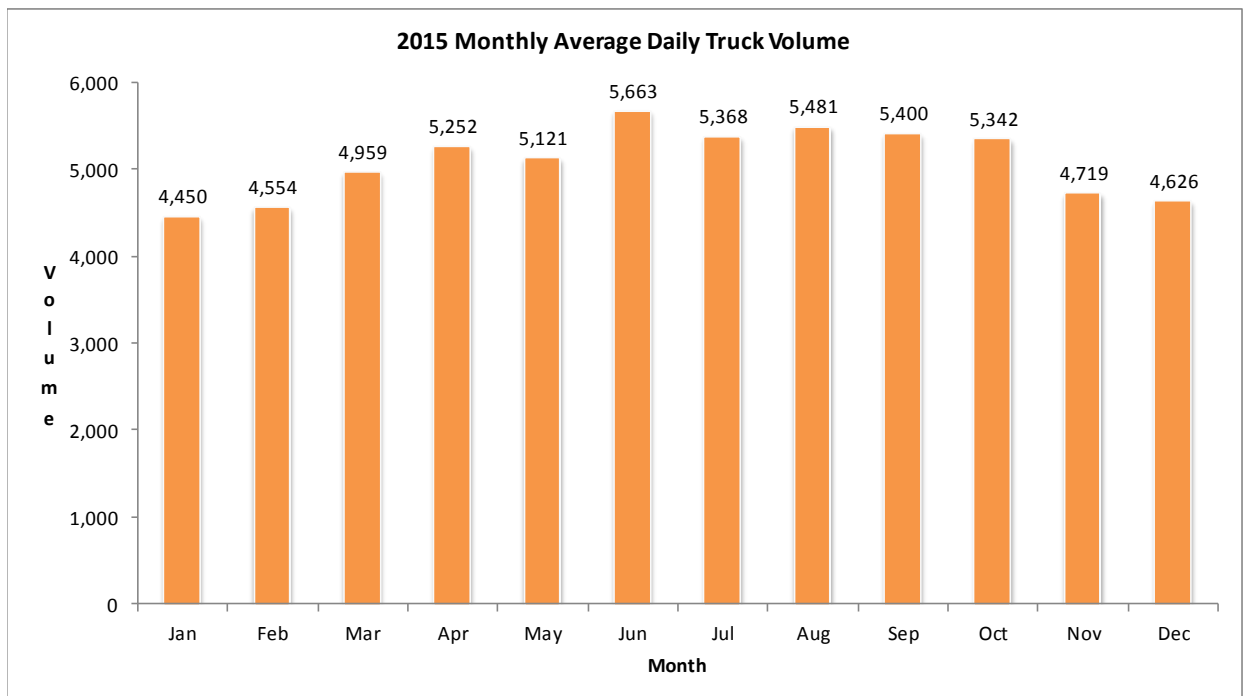
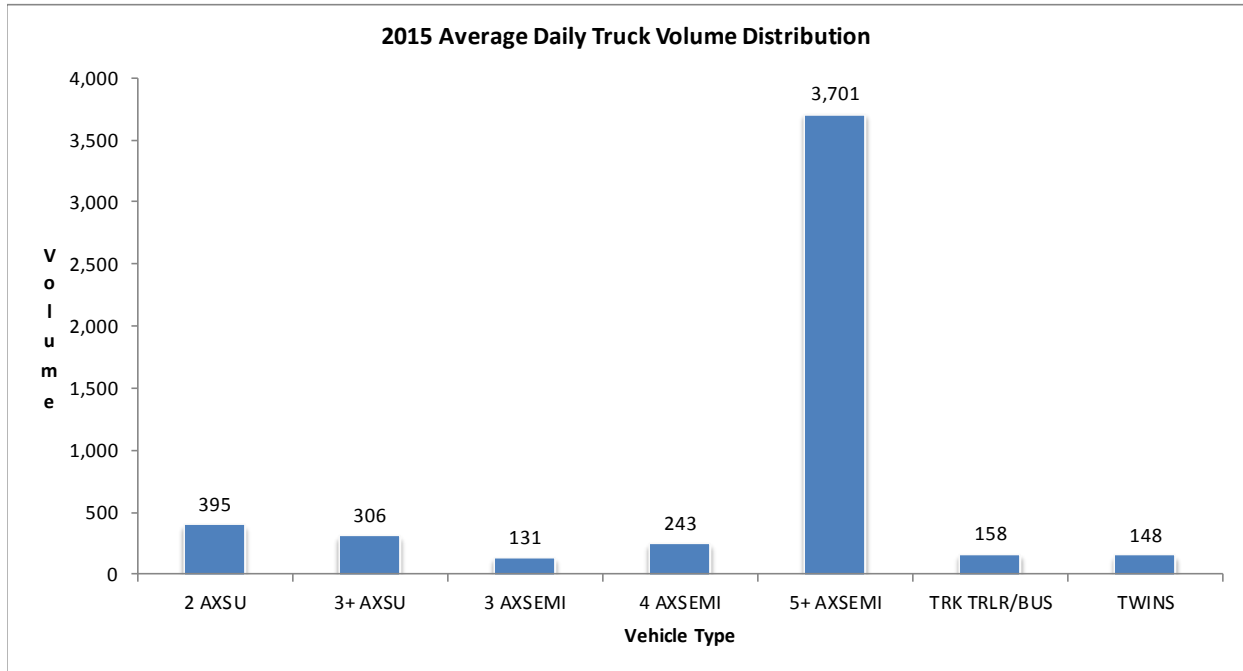
ATR 204

LOCATION: .3 MI N OF CSAH22 (350TH ST), S OF ONAMIA, TH 169



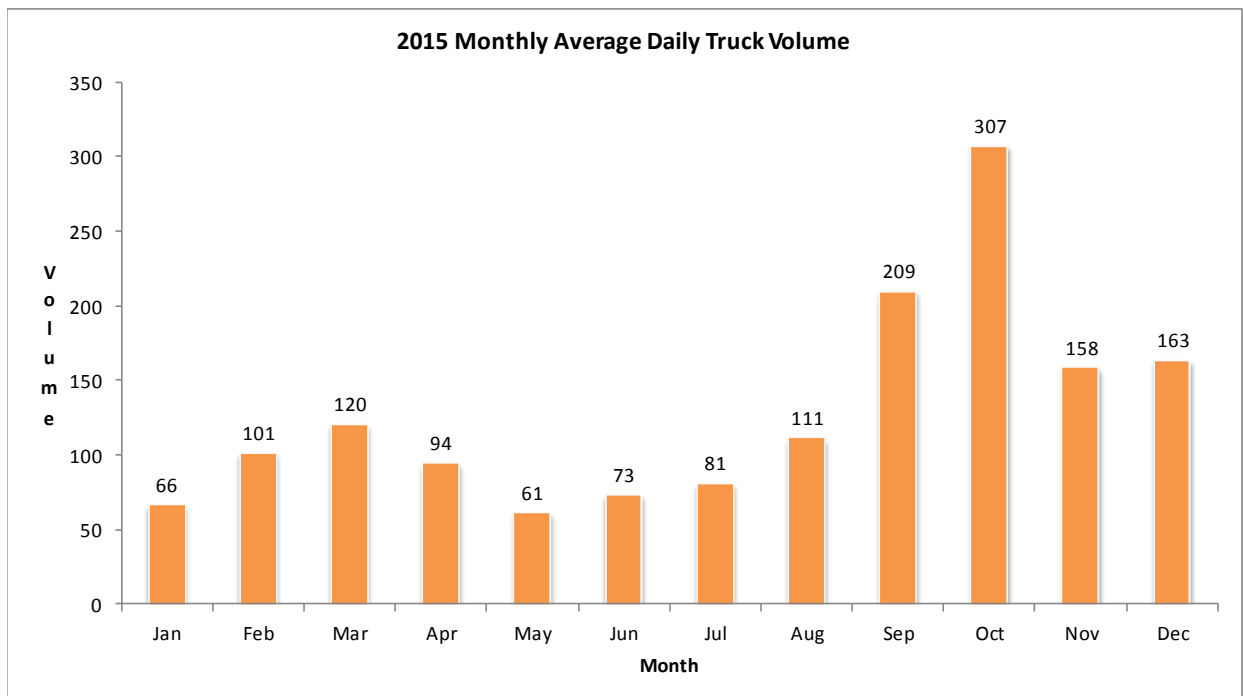
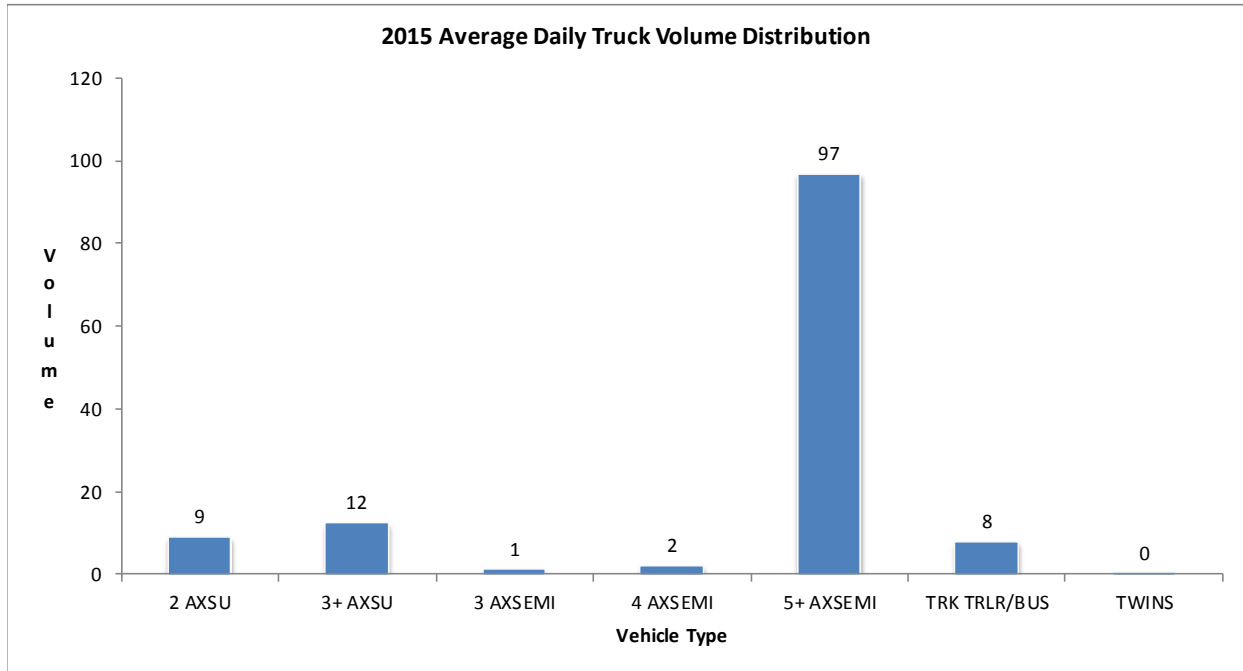
ATR 208

LOCATION: .6 MI N OF CSAH9, N OF OWATONNA, I-35



ATR 209

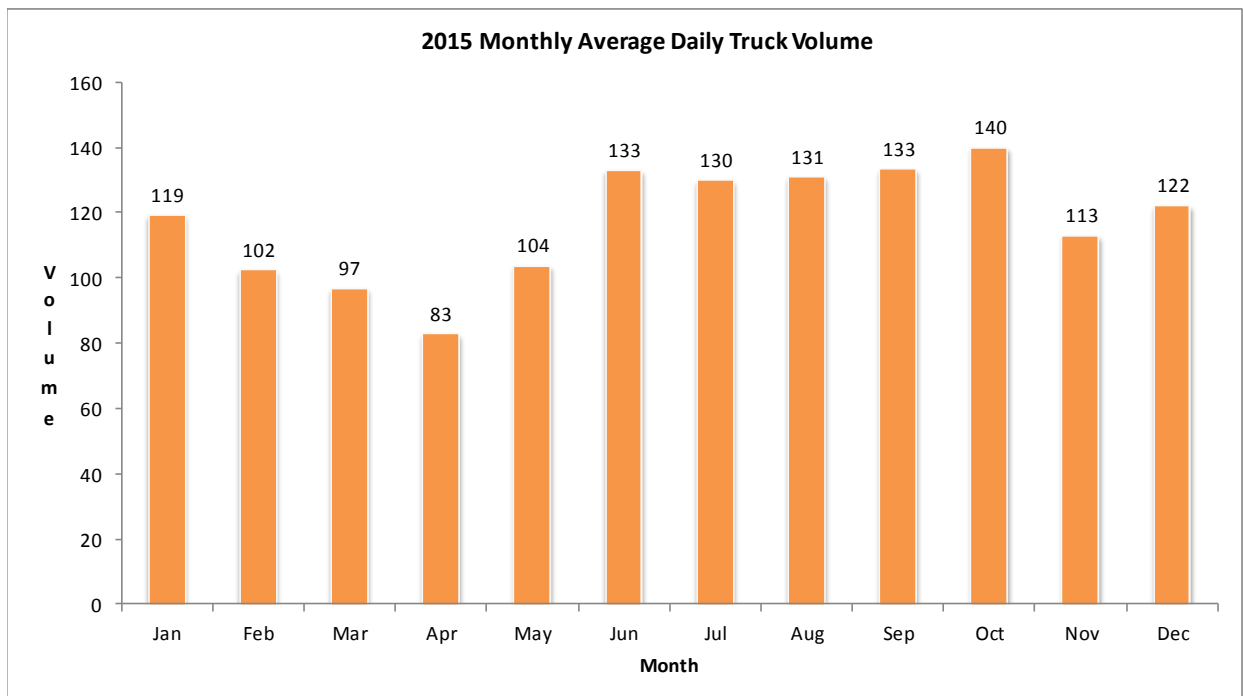
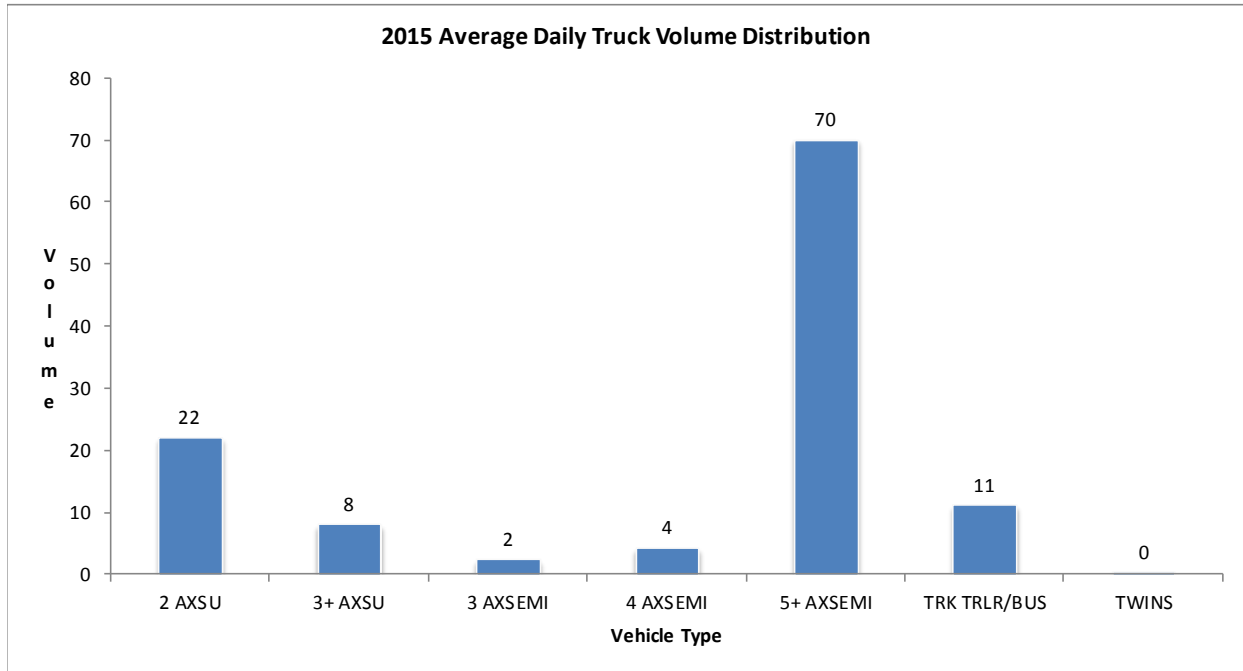
LOCATION: 1.7 MI N OF CSAH23 (40TH AVE NW), SE OF WARREN, TH 75



Increase in traffic during December due to detours

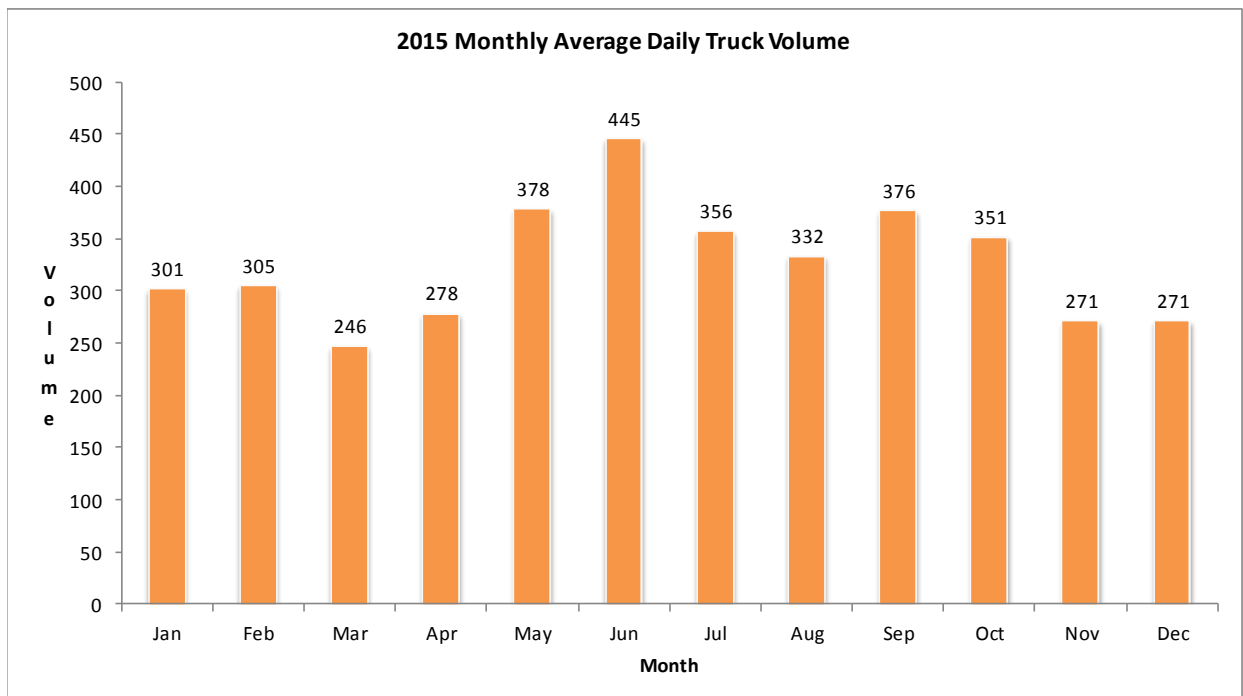
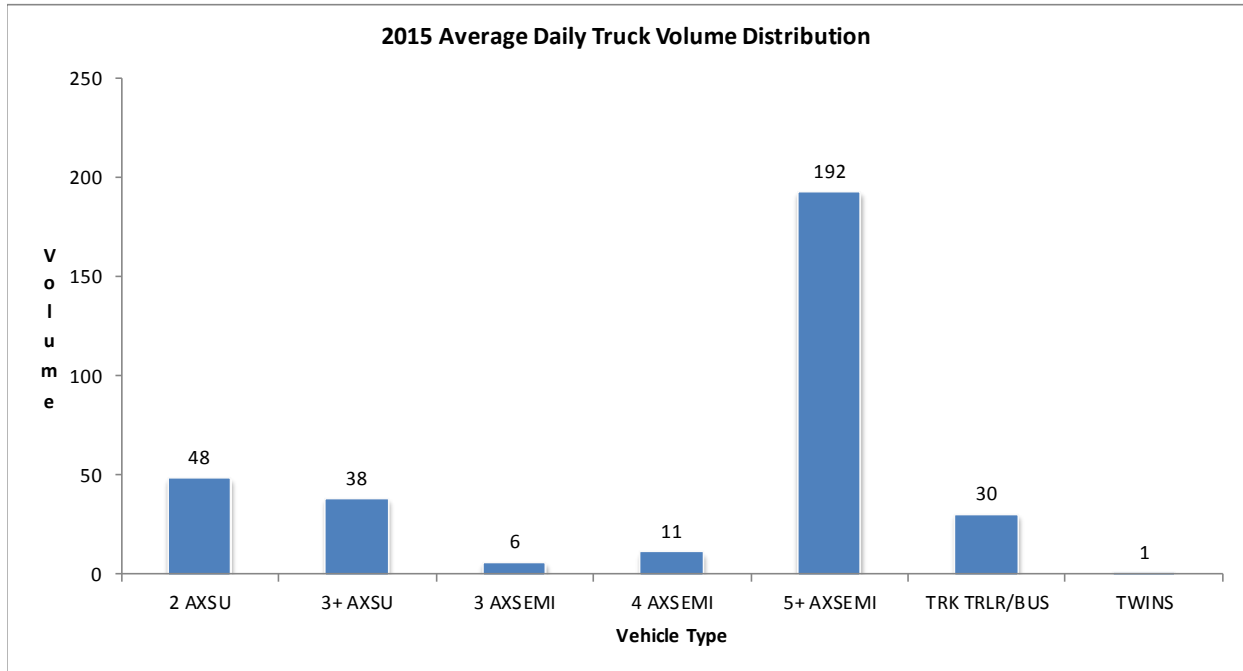
ATR 210

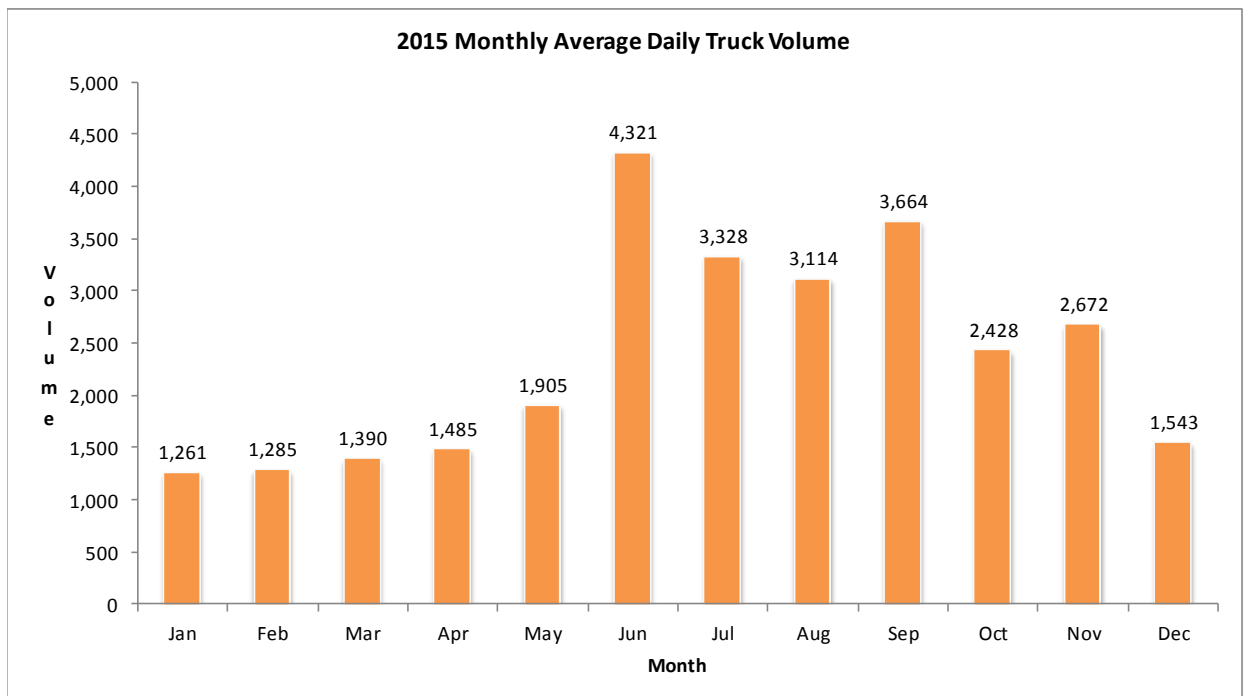
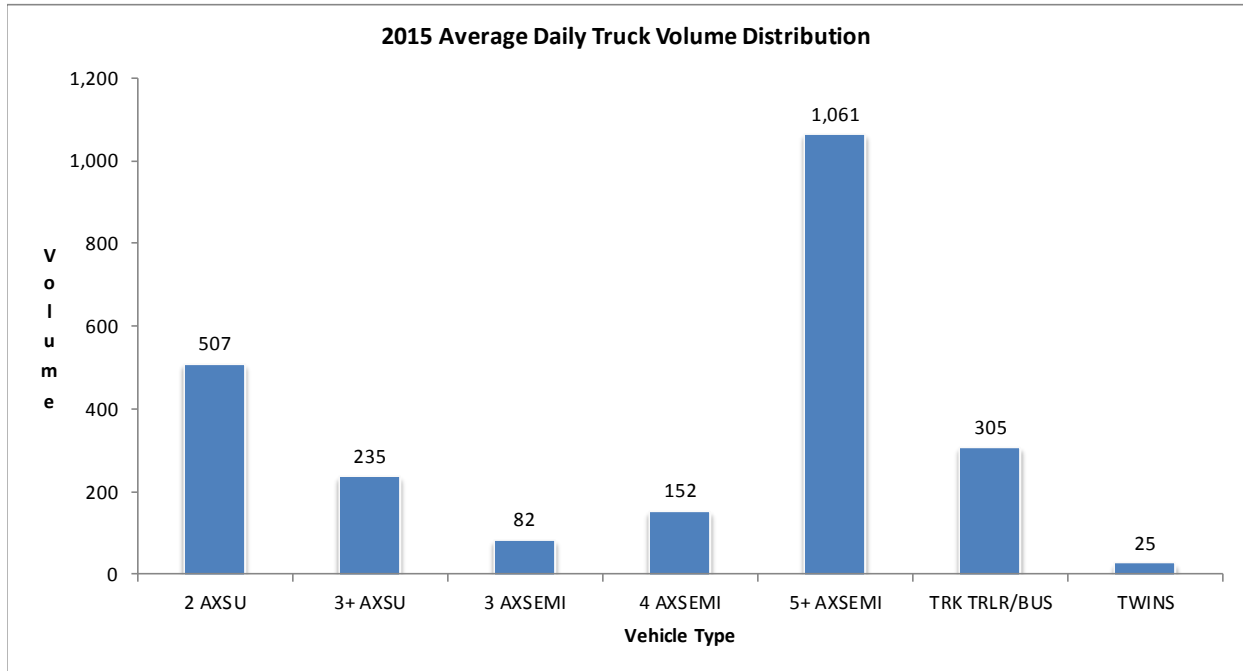
LOCATION: E OF TH72, NE OF BLACKDUCK, TH 71



ATR 211

LOCATION: 1 MI NW OF CSAH65 (BISS RD), NW OF VIRGINIA, TH 53

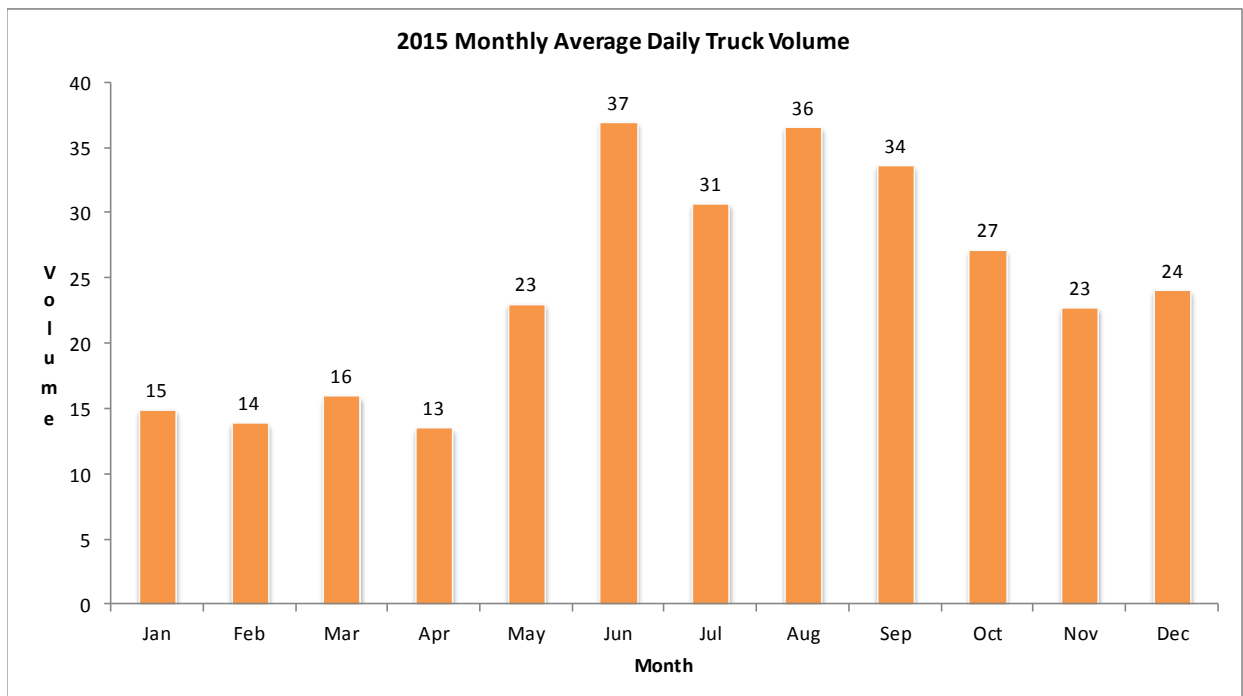
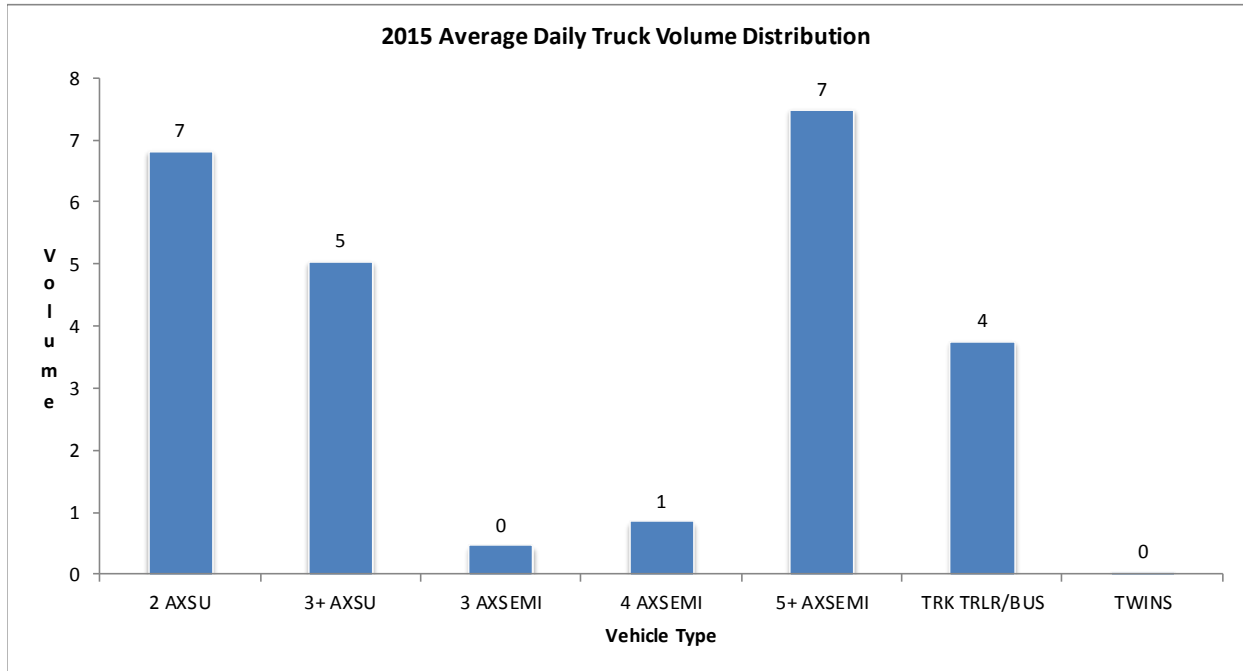




Increase in traffic during June to December due to detours

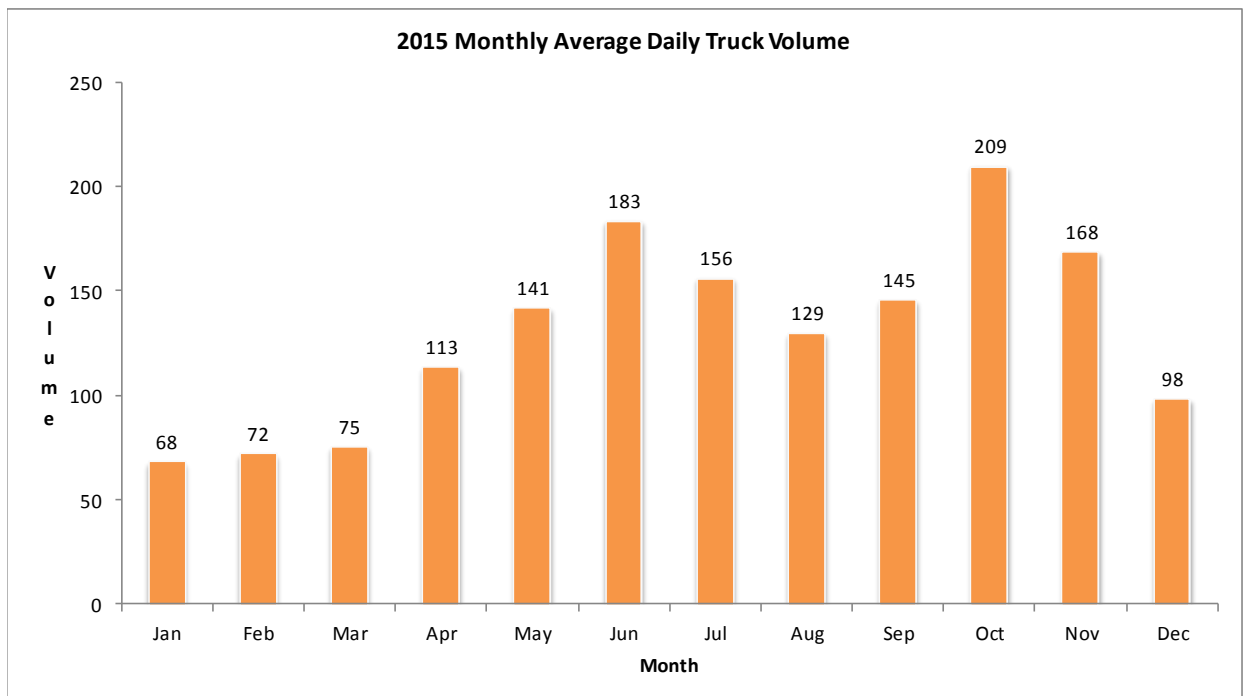
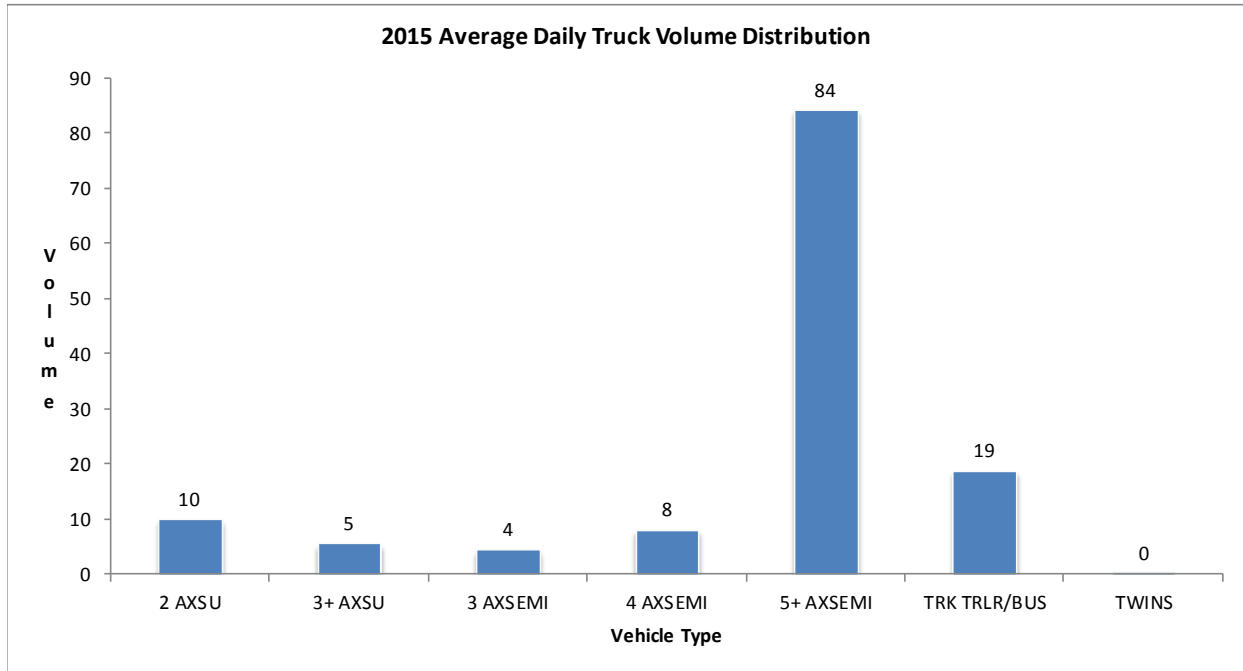
ATR 214

LOCATION: 1 MI NW OF CSAH7, N OF SILVER BAY, TH 1



ATR 218

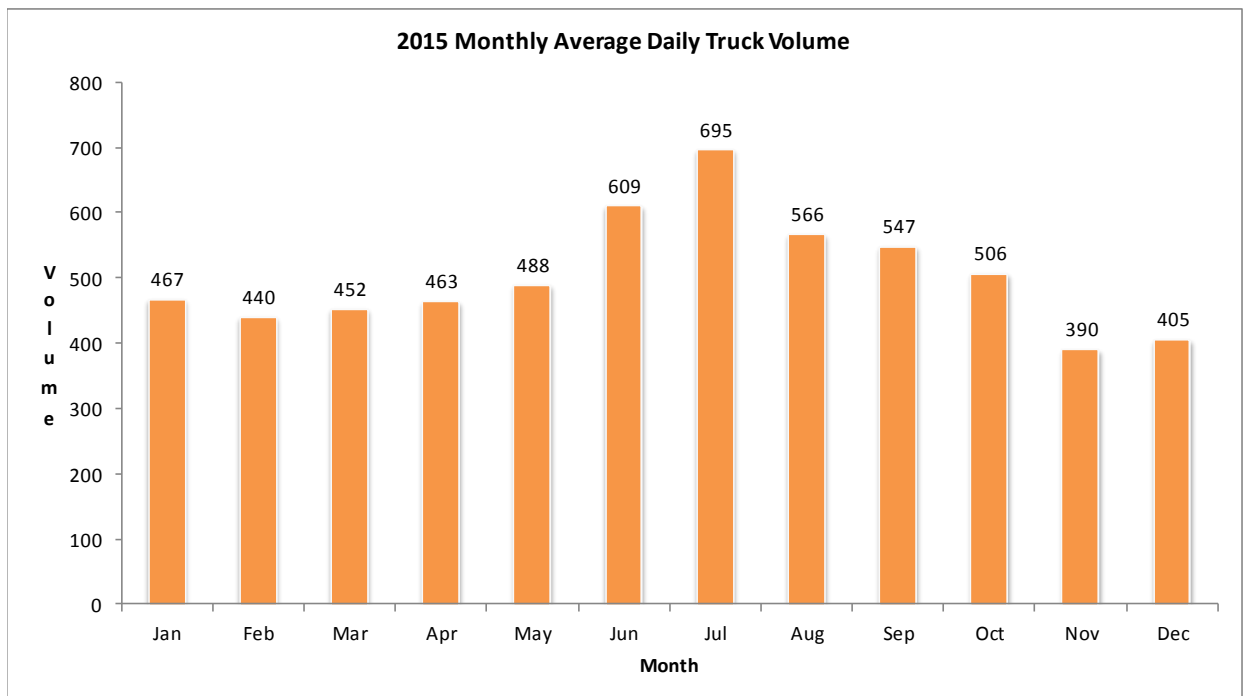
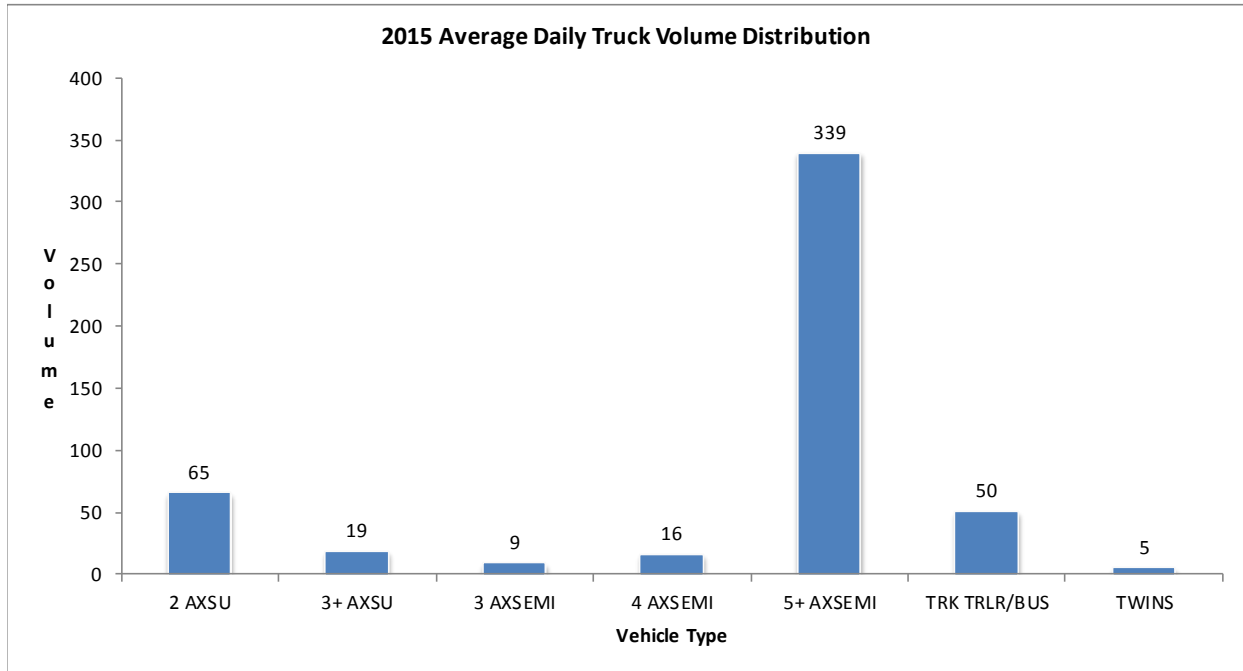
LOCATION: S OF 120TH ST SE, NE OF MONTEVIDEO, TH 29



Increase in traffic during June due to detours

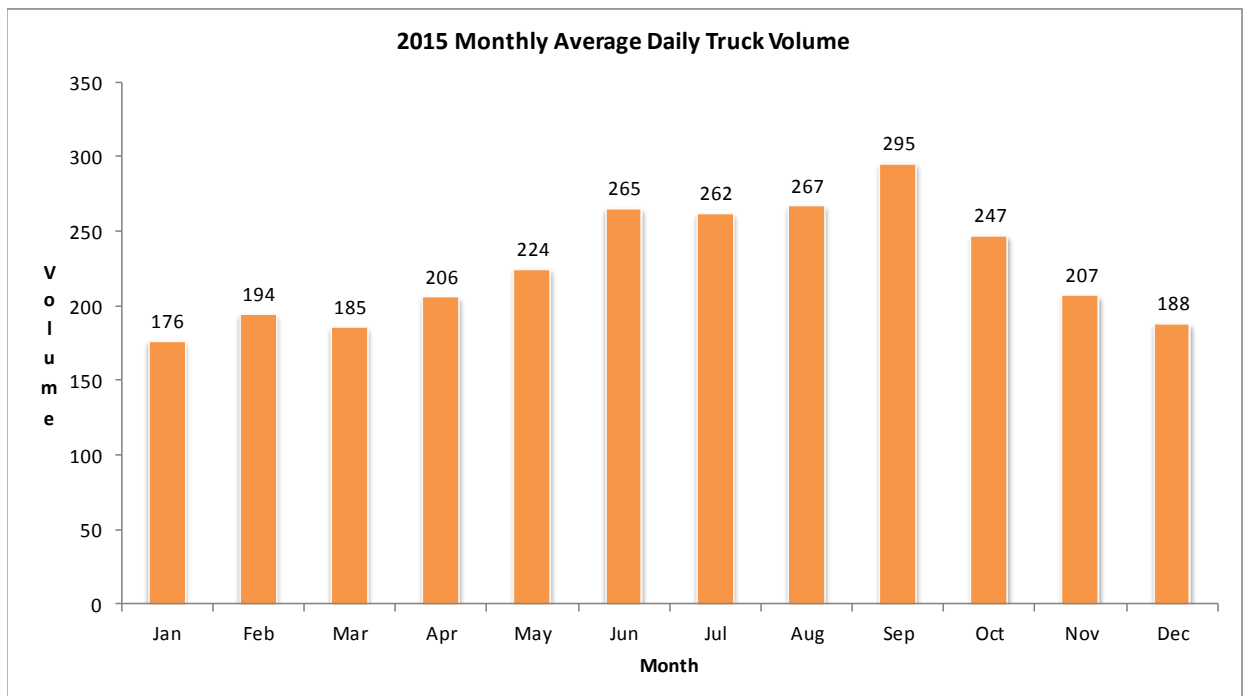
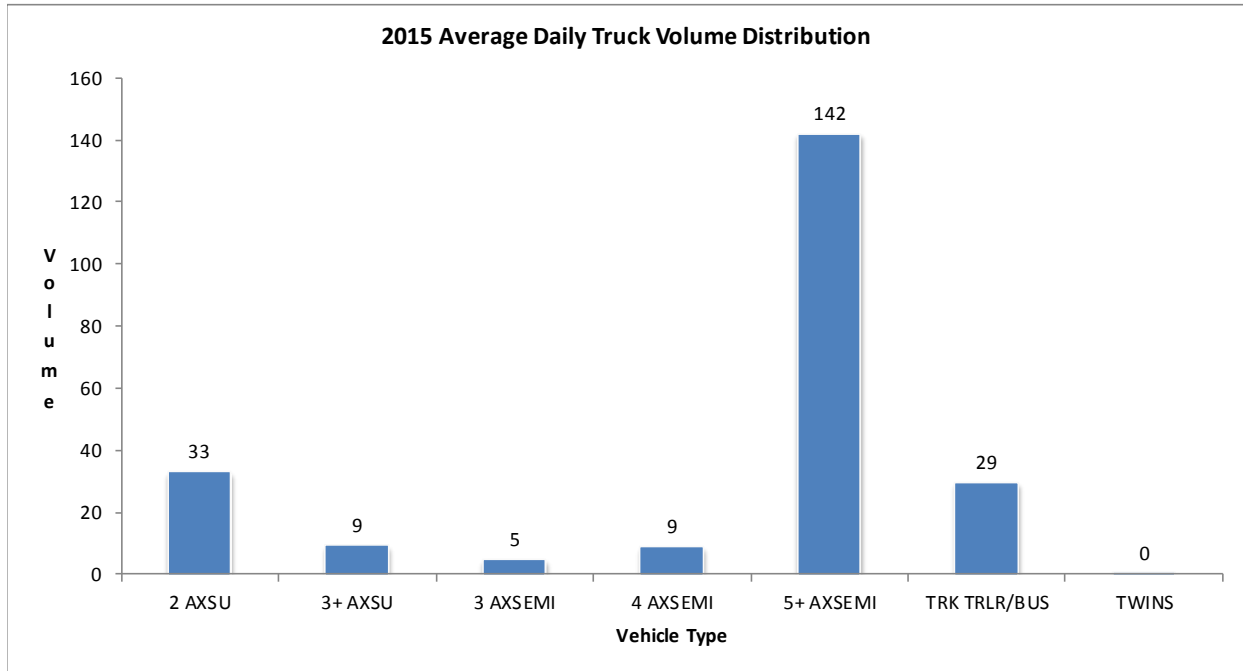
ATR 219

LOCATION: 1 MI NW OF TH65, SE OF WARBA, TH 2



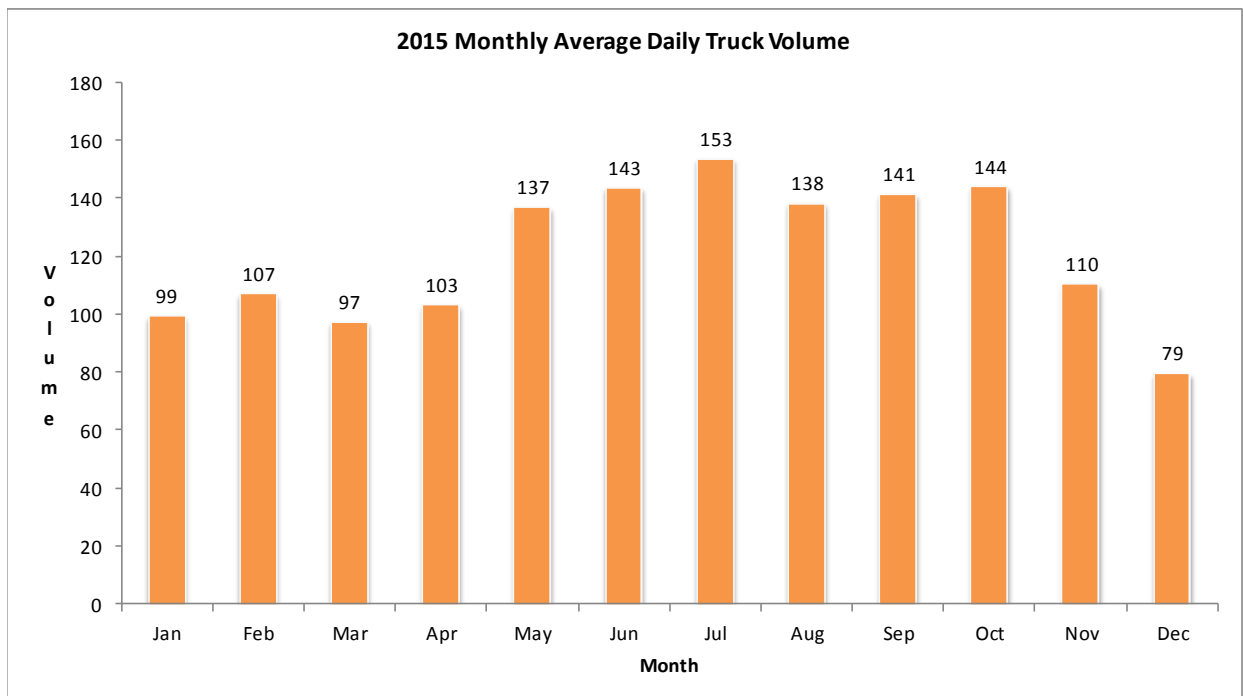
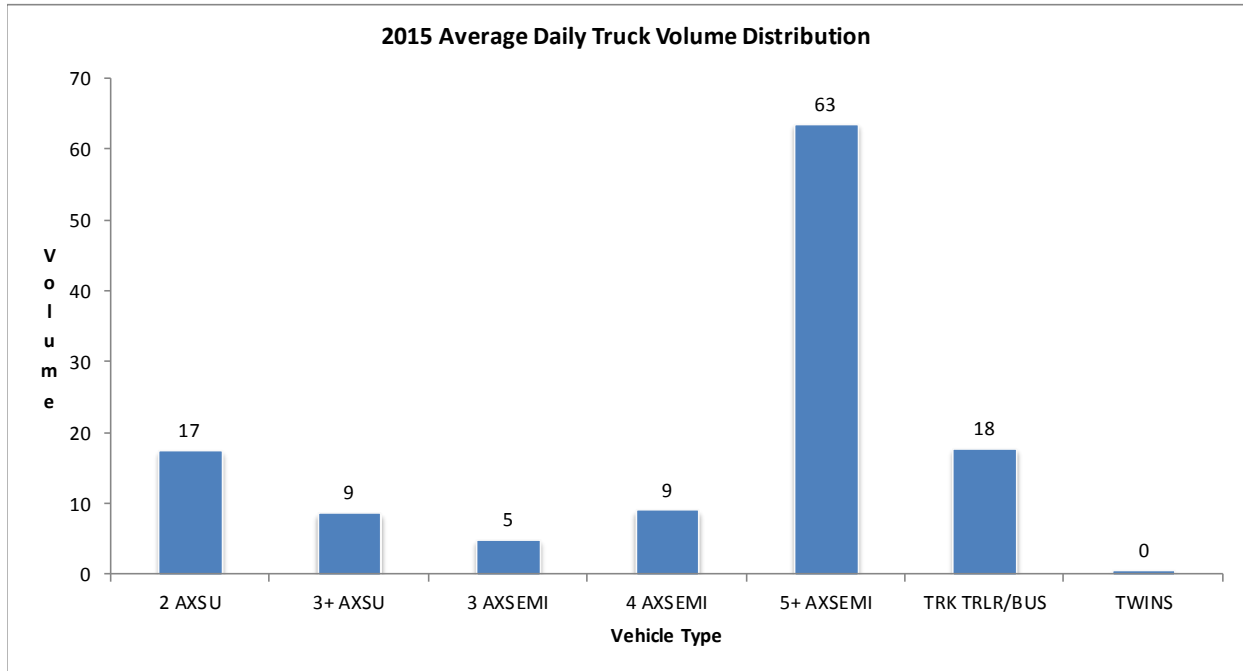
ATR 220

LOCATION: S OF CR89, N OF PARK RAPIDS, TH 71



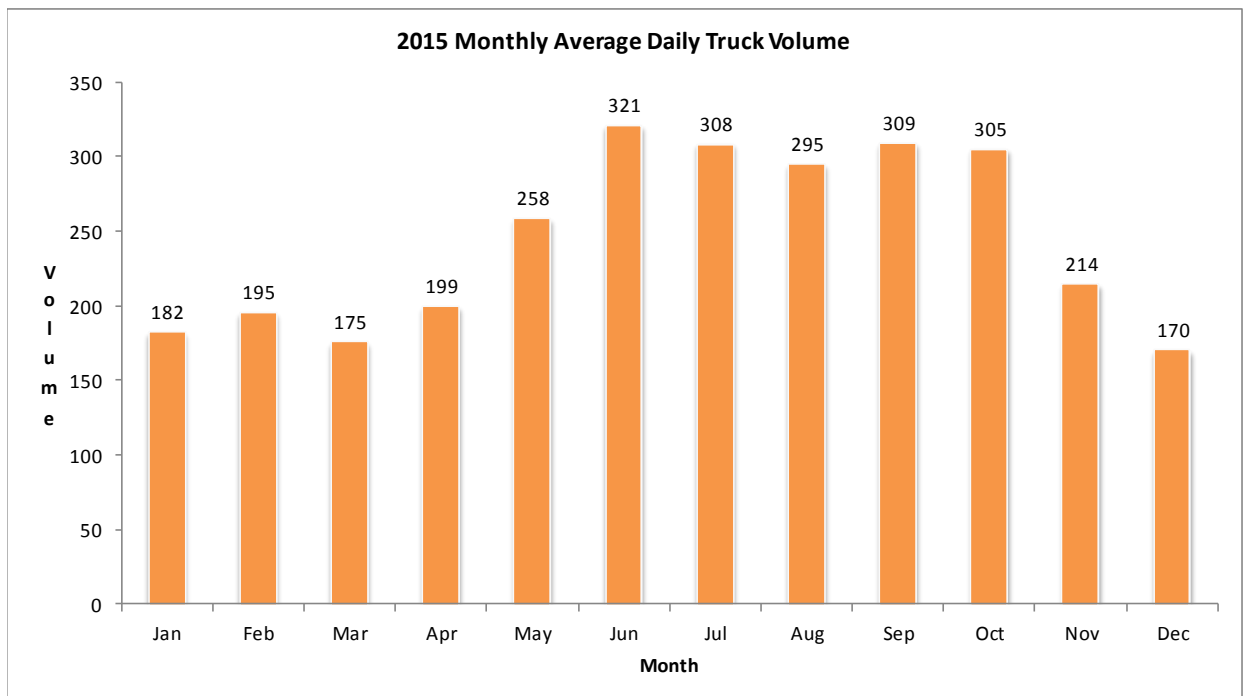
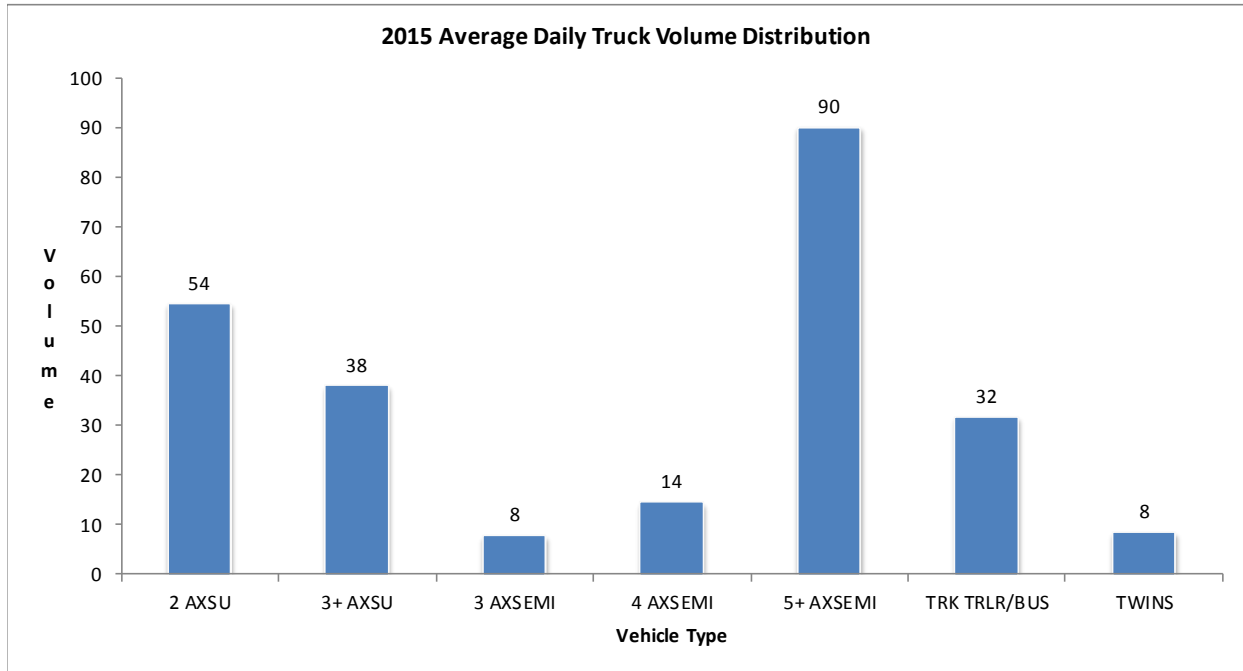
ATR 222

LOCATION: .6 MI N OF CSAH2, N OF MCGRATH, TH 65



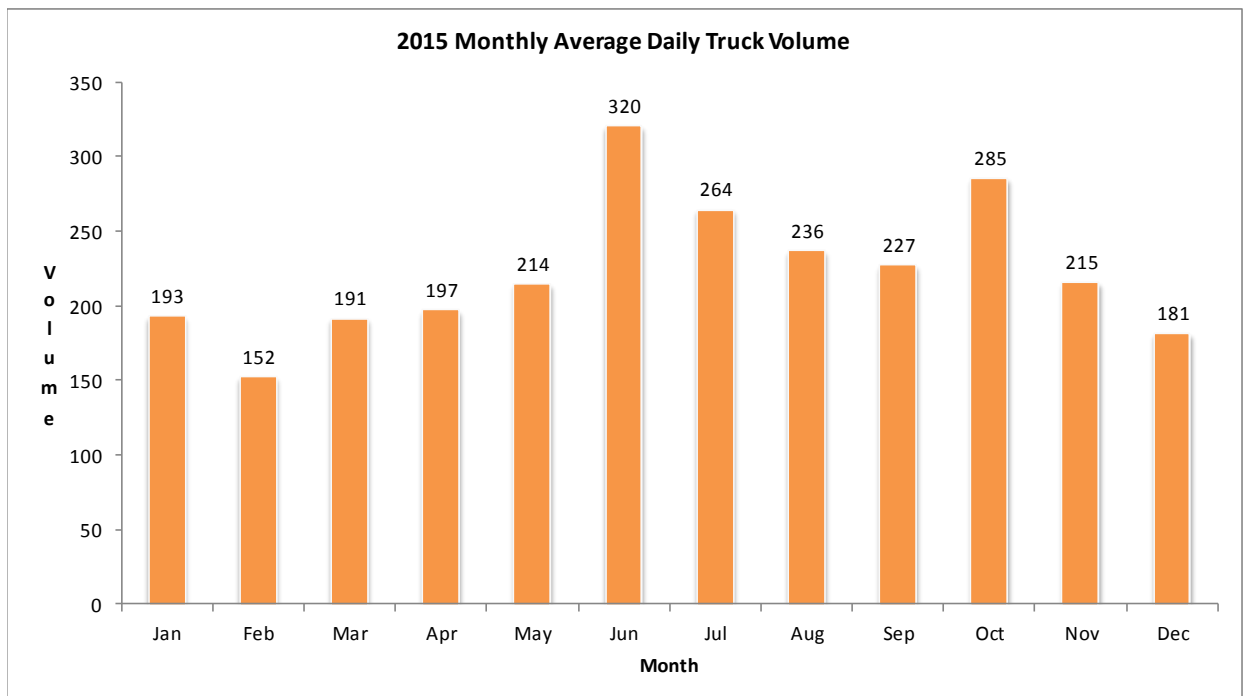
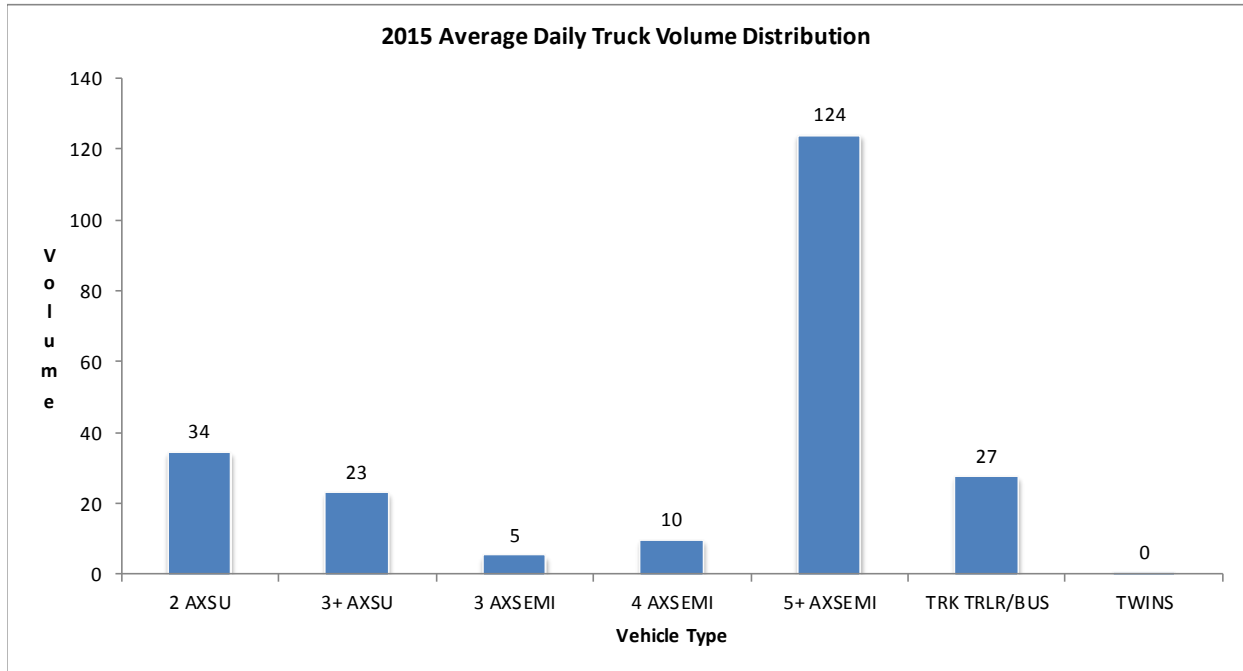
ATR 223

LOCATION: 1 MI S OF TH200, SE OF WALKER, TH 371



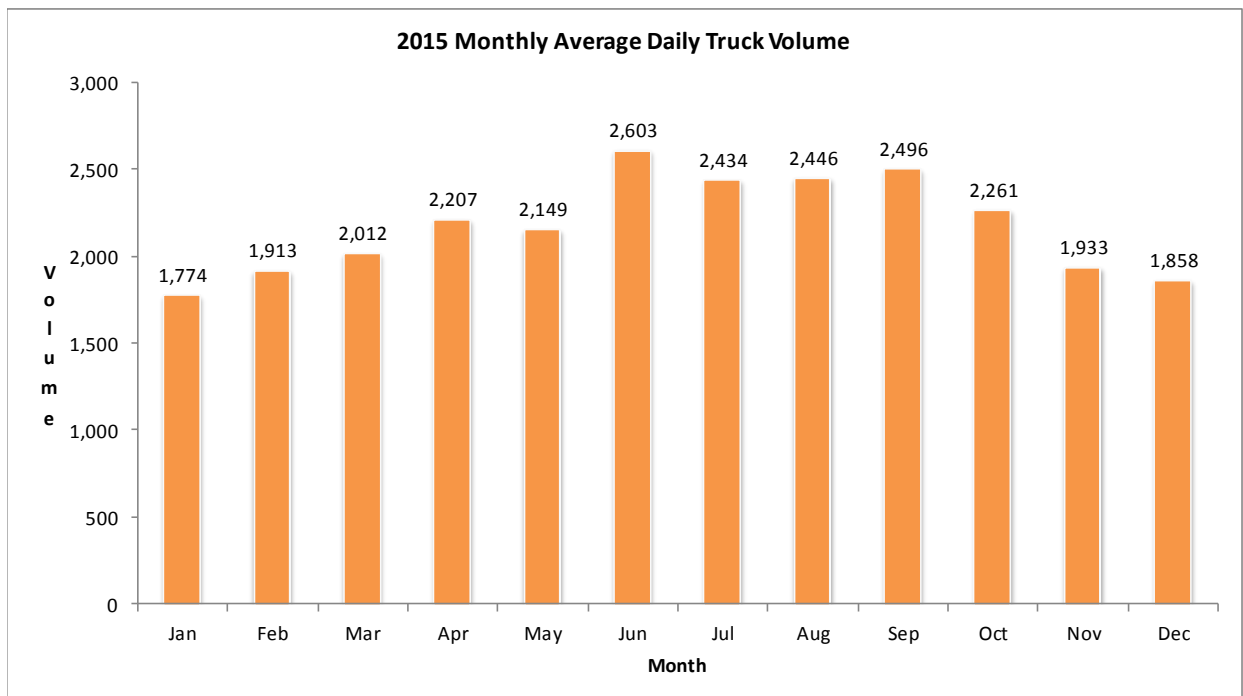
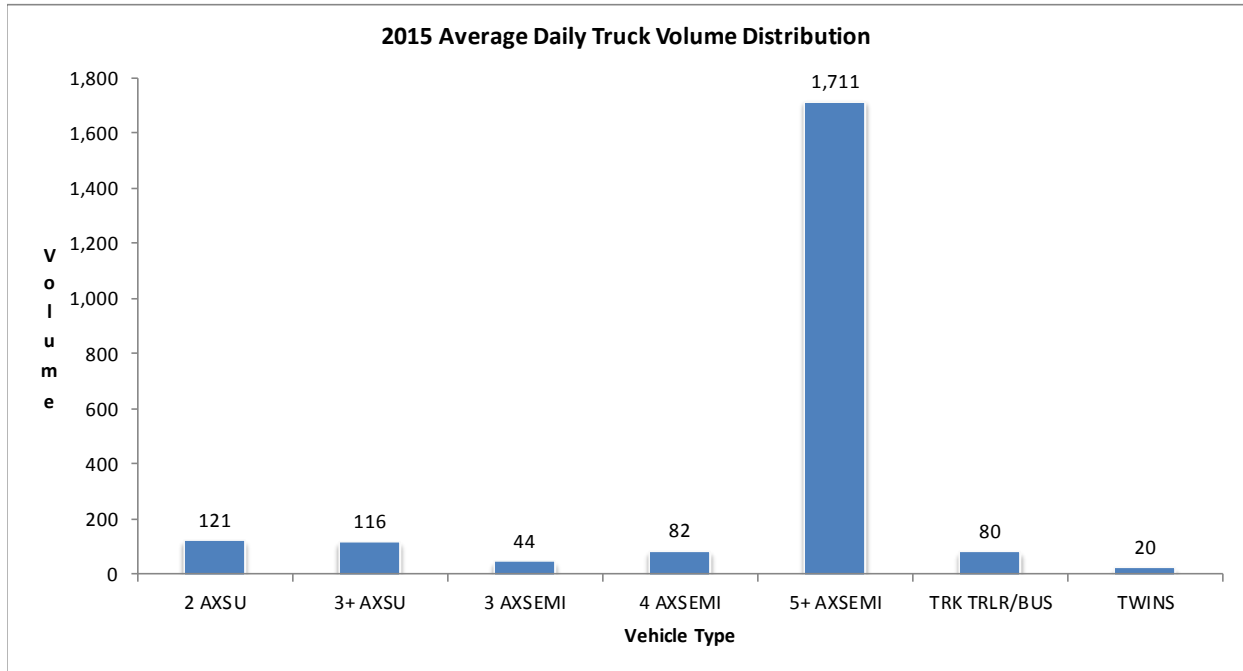
ATR 225

LOCATION: 2 MI W OF CSAH47, W OF BATTLE LAKE, TH 210



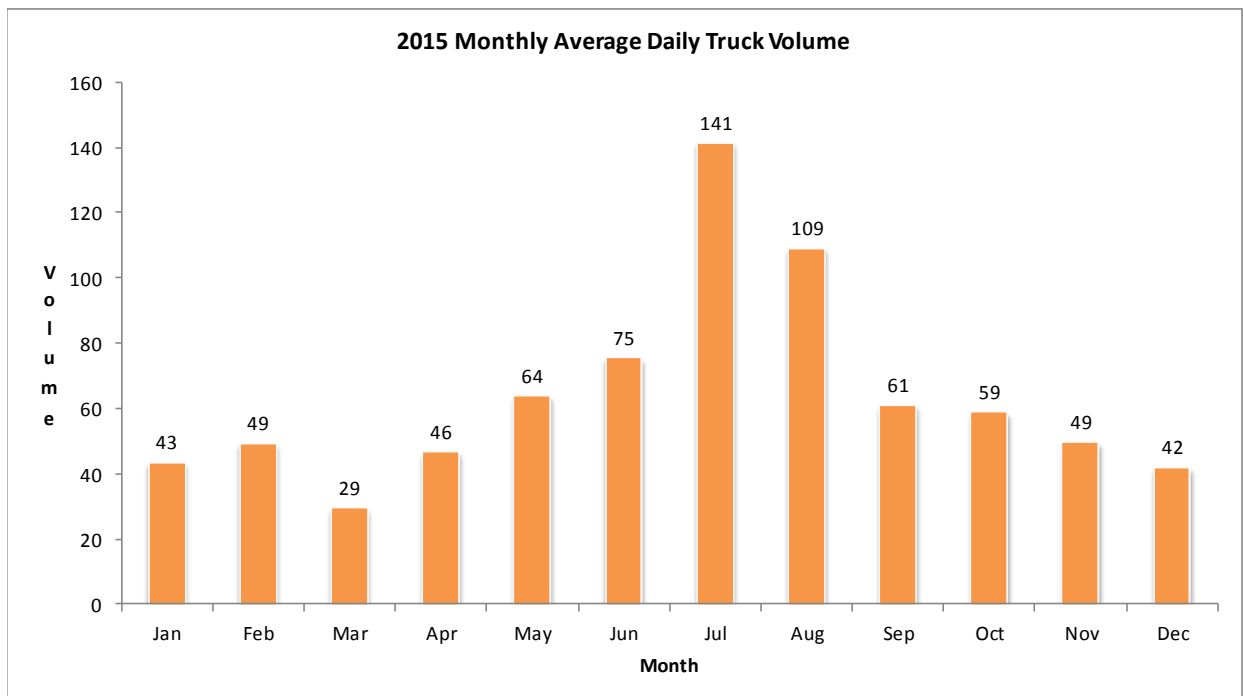
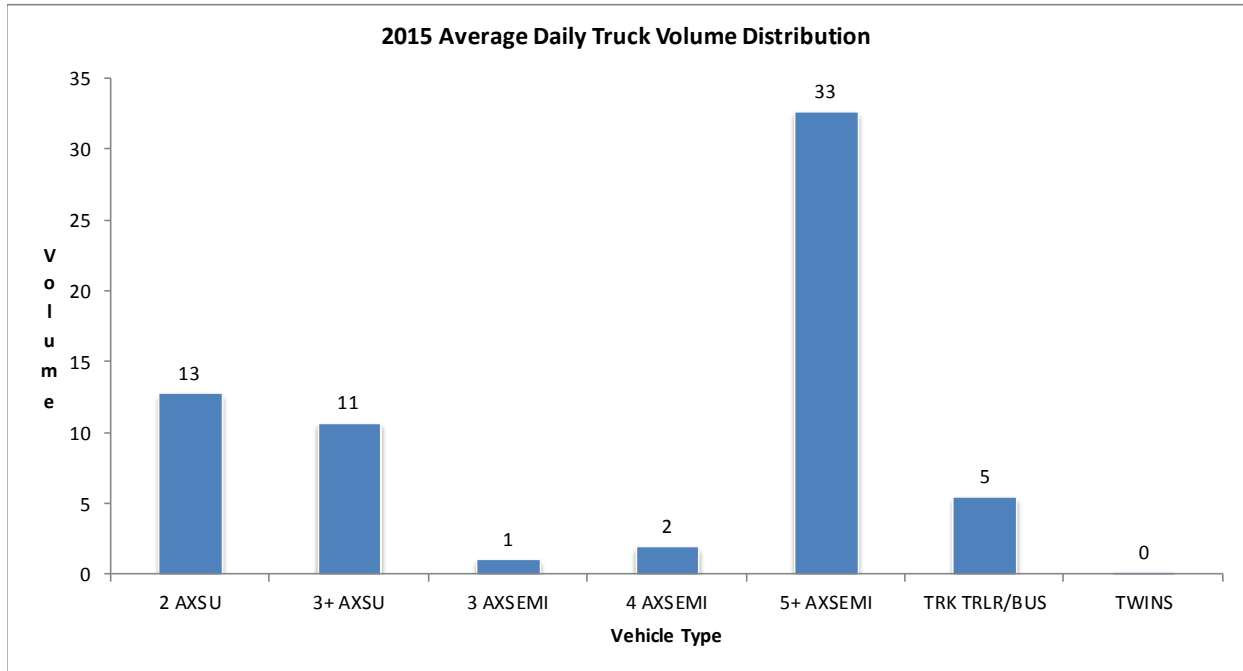
ATR 227

LOCATION: SW OF TH 13, W OF ALBERT LEA, I-90



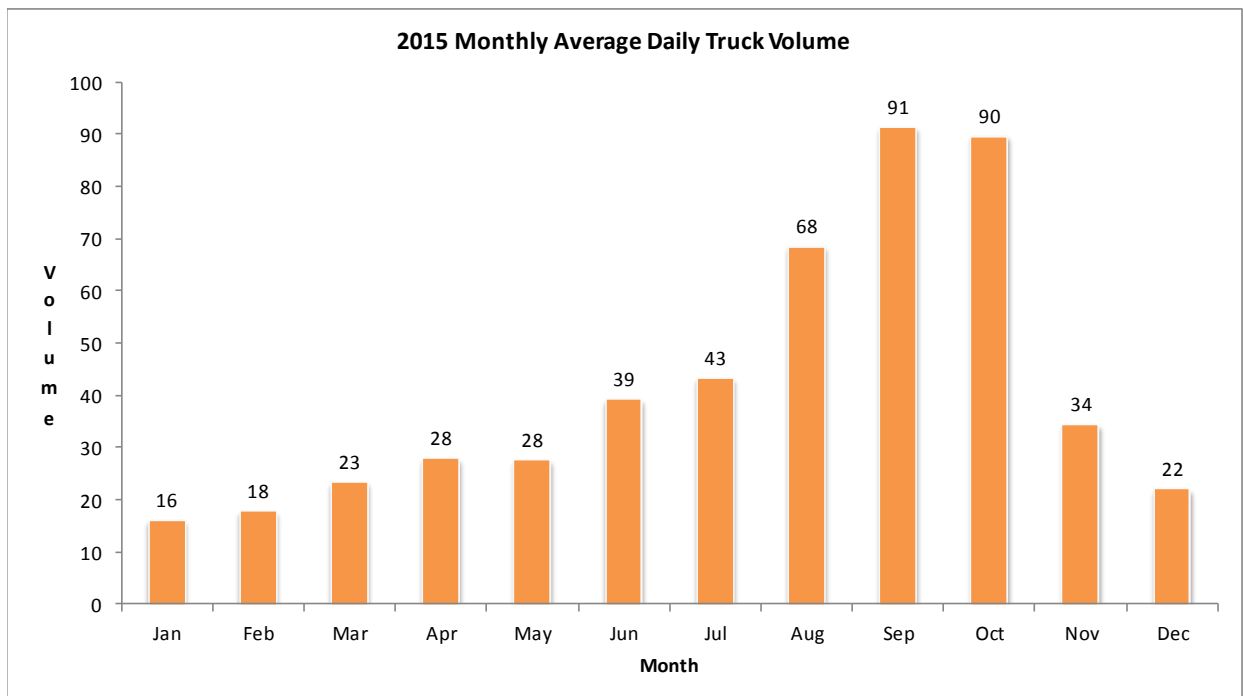
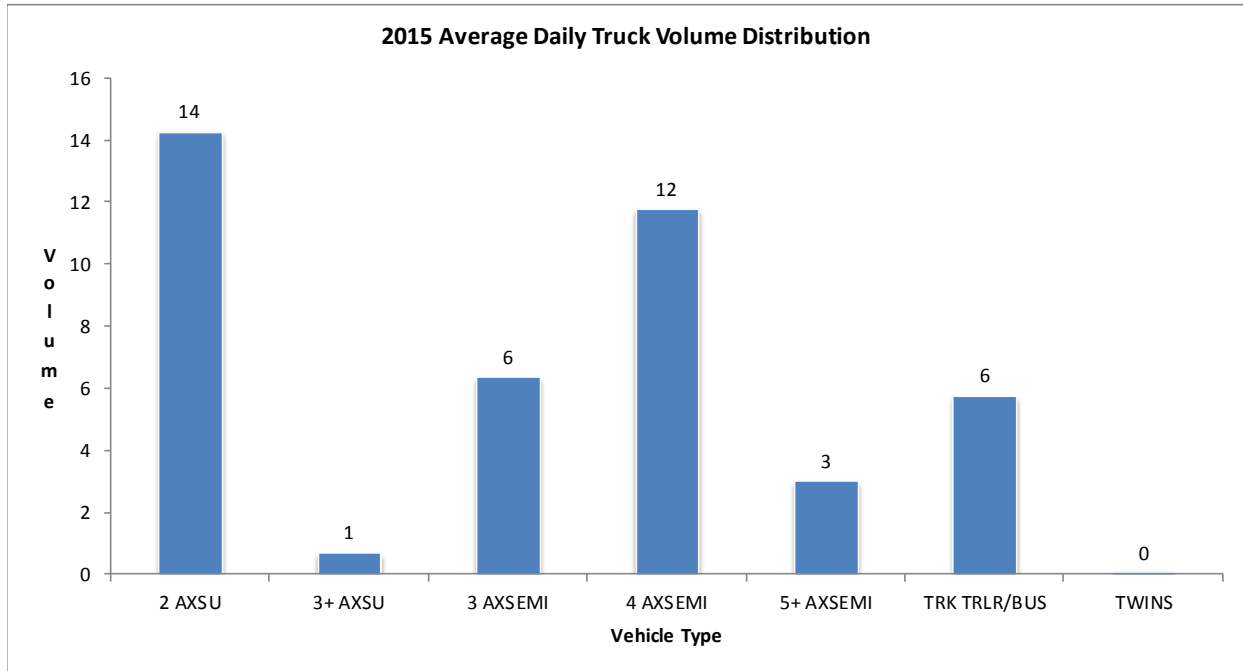
ATR 228

LOCATION: N OF CR339, W OF HIBBING, CSAH 7



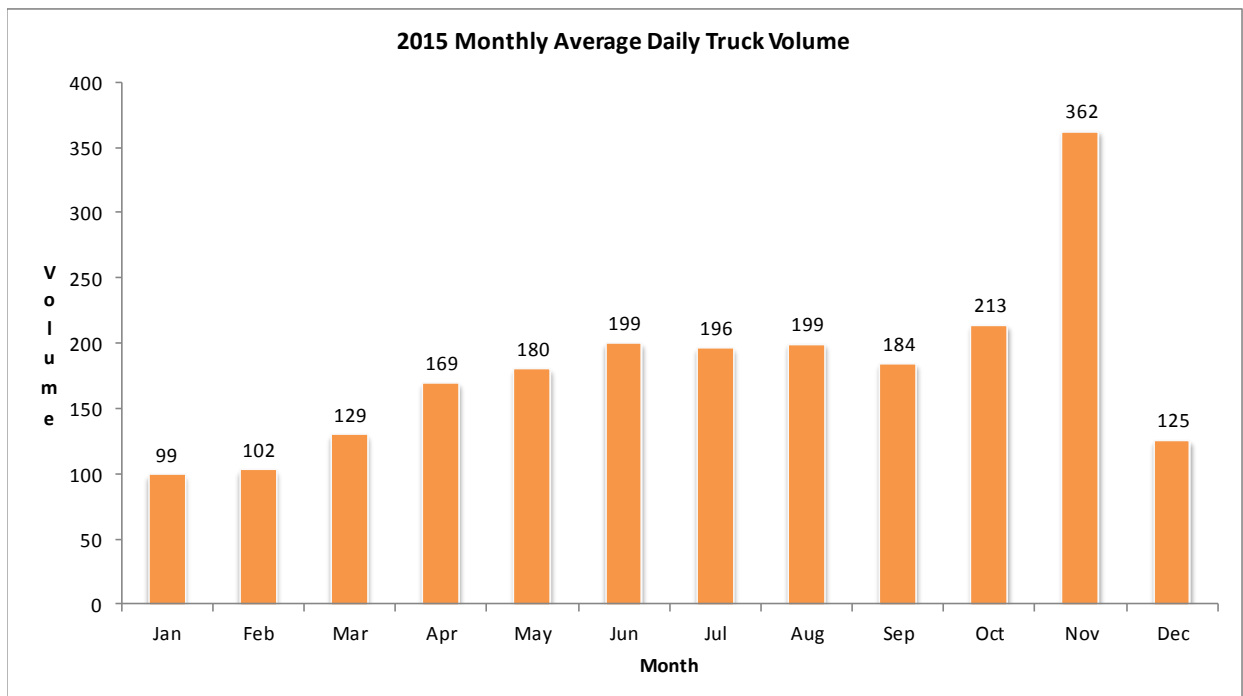
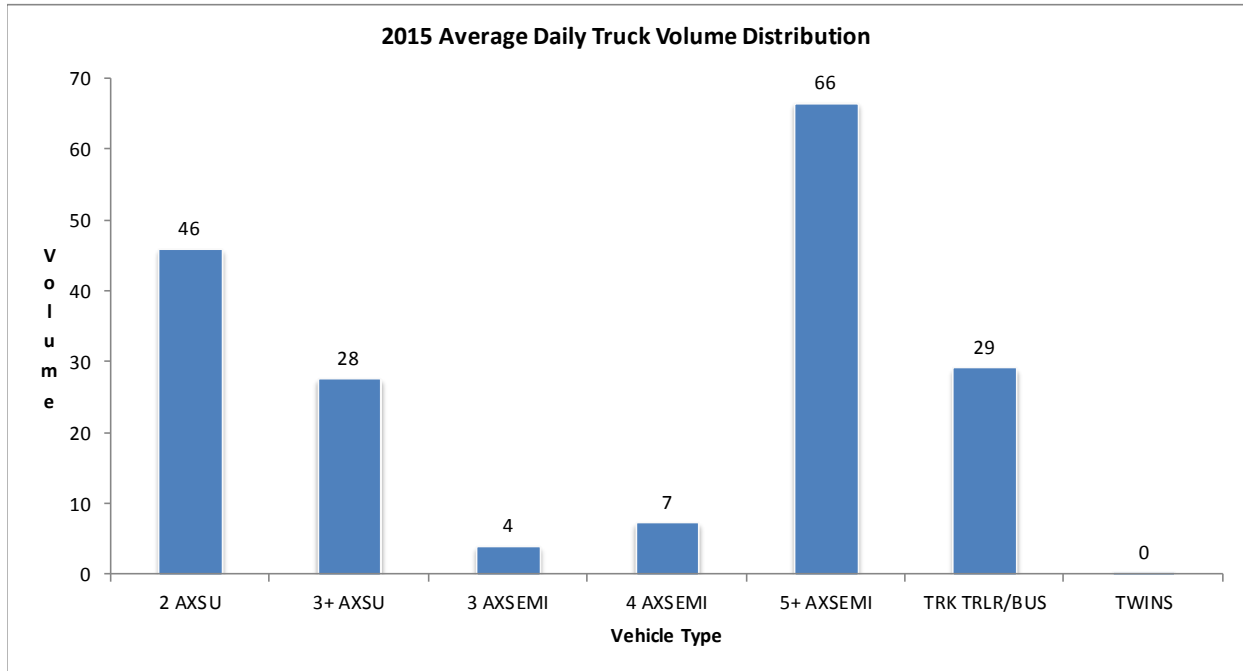
ATR 229

LOCATION: 4.3 MI W OF CSAH7, SW OF HUTCHINSON, CSAH 18

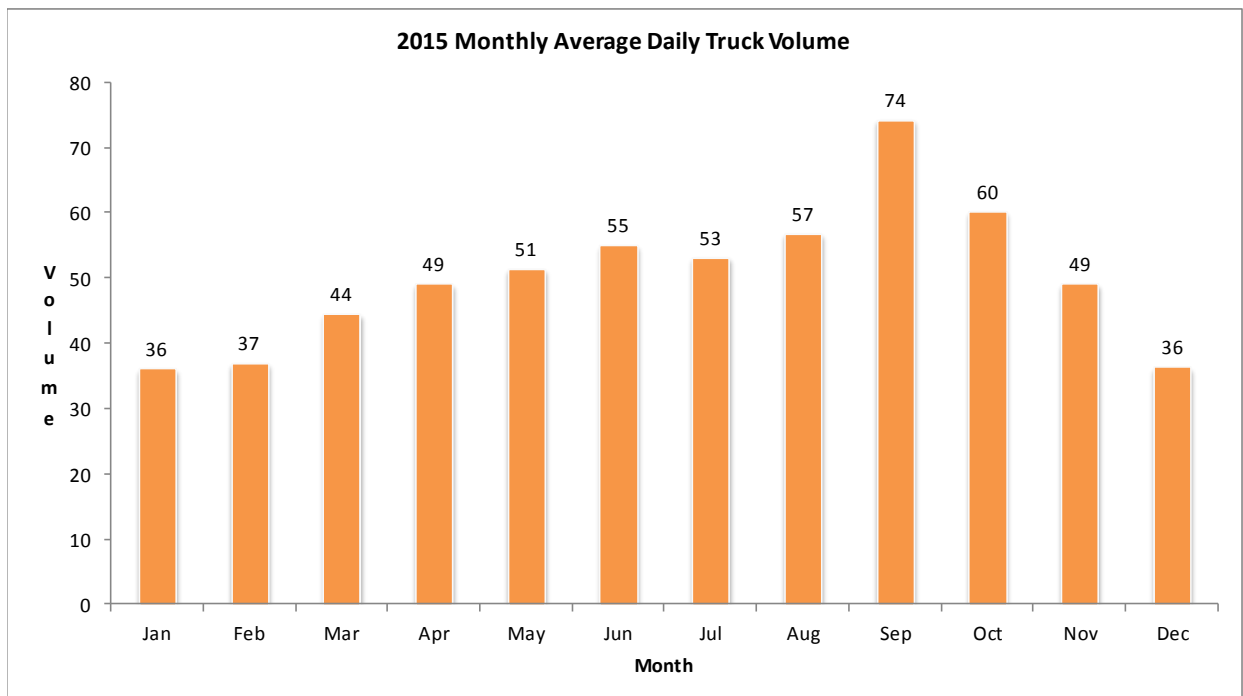
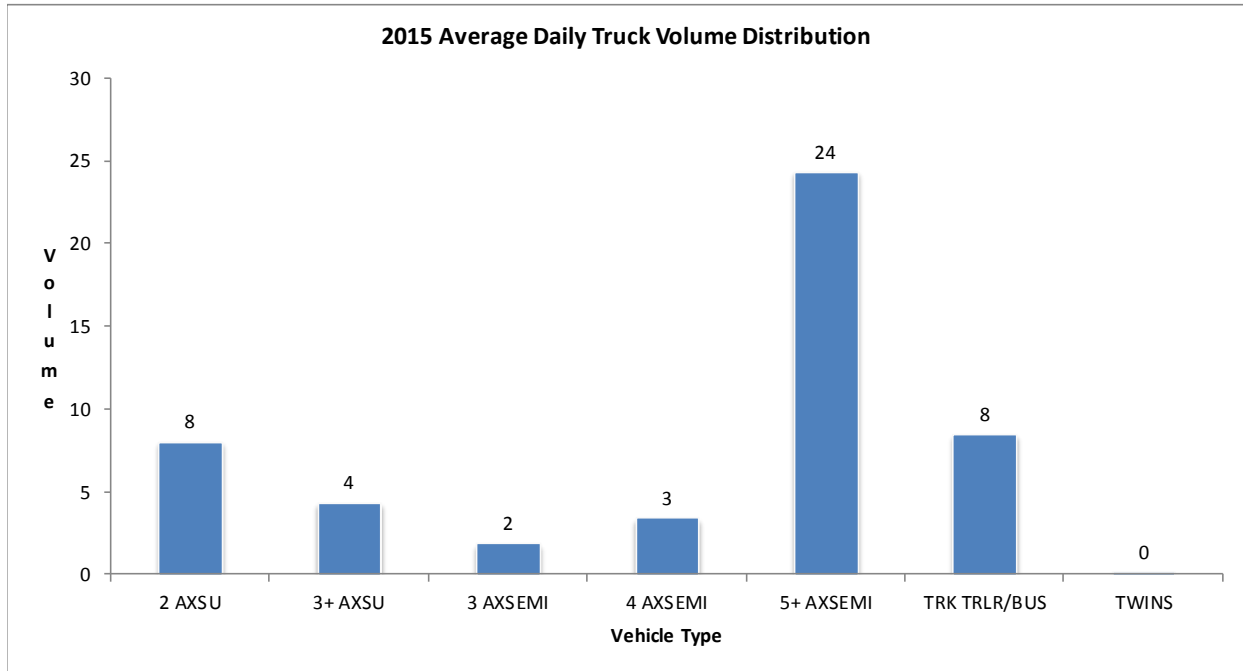


ATR 230

LOCATION: 3.4 MI W OF TH19 (INDEPENDENCE AVE), W OF LONSDALE, CSAH 2

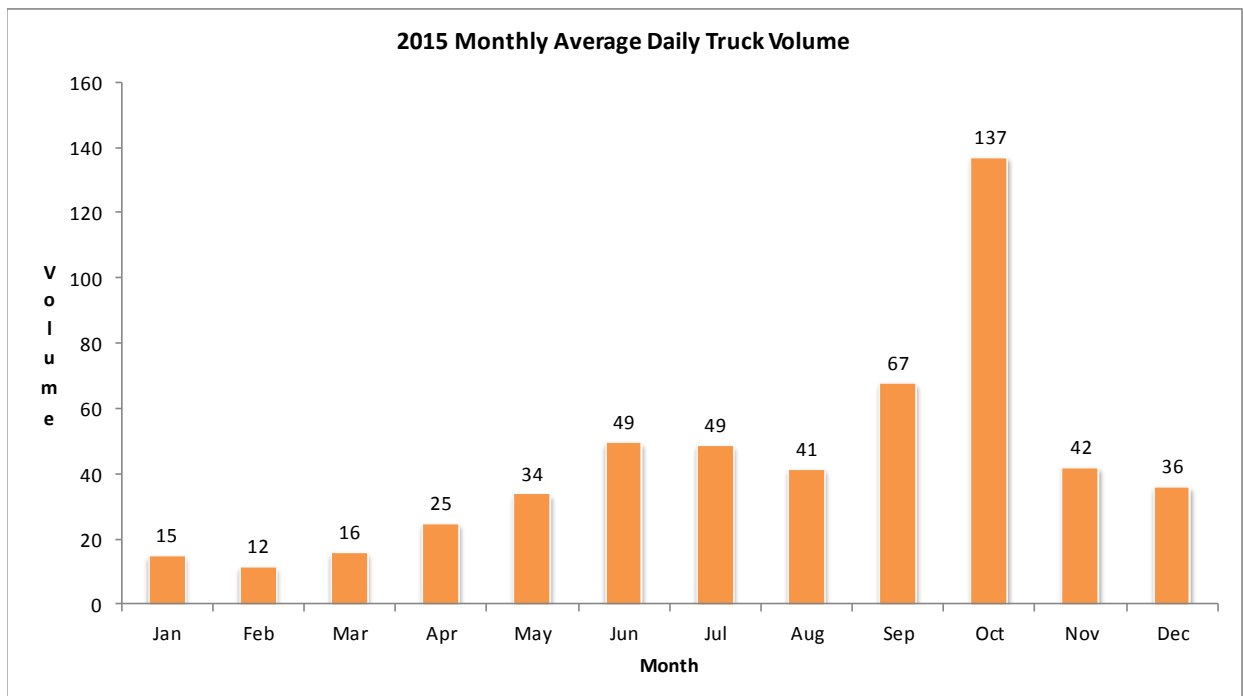
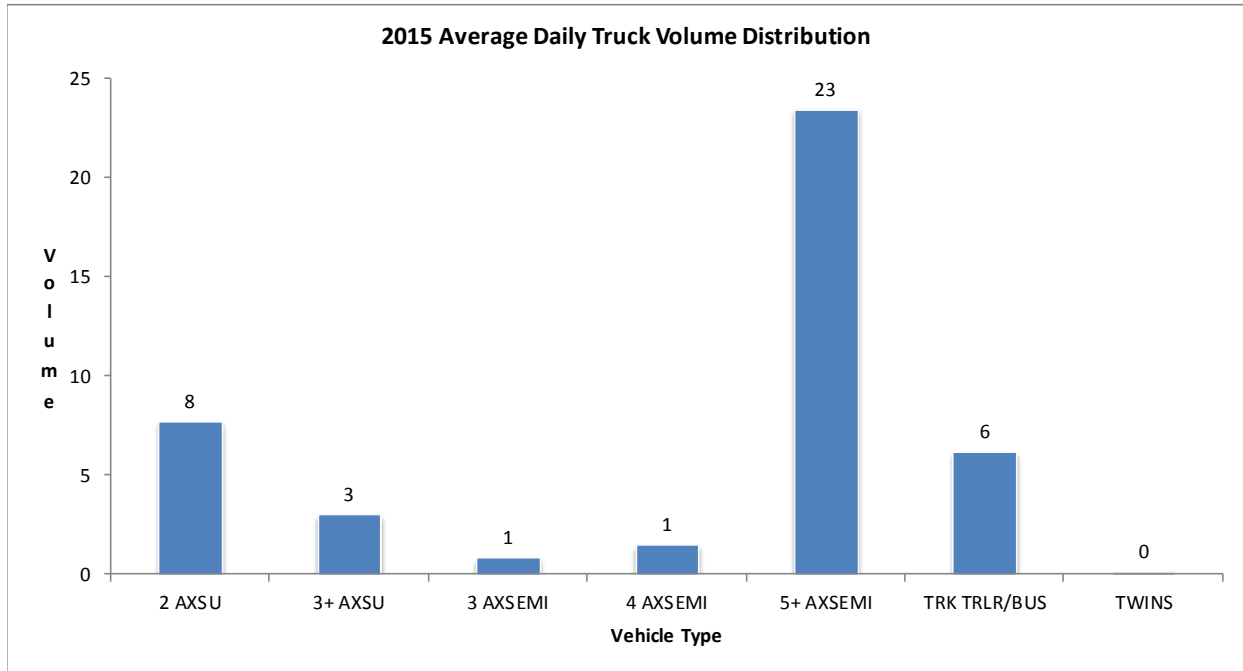


Increase in traffic during November due to detours from TH 19



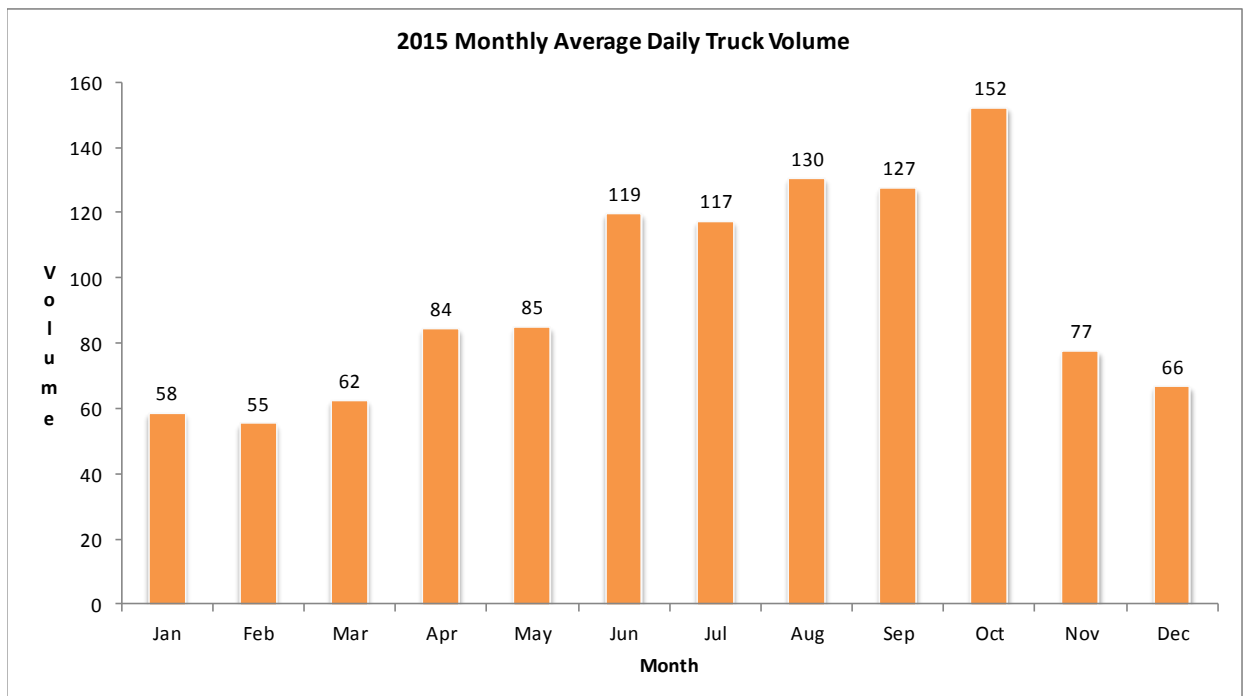
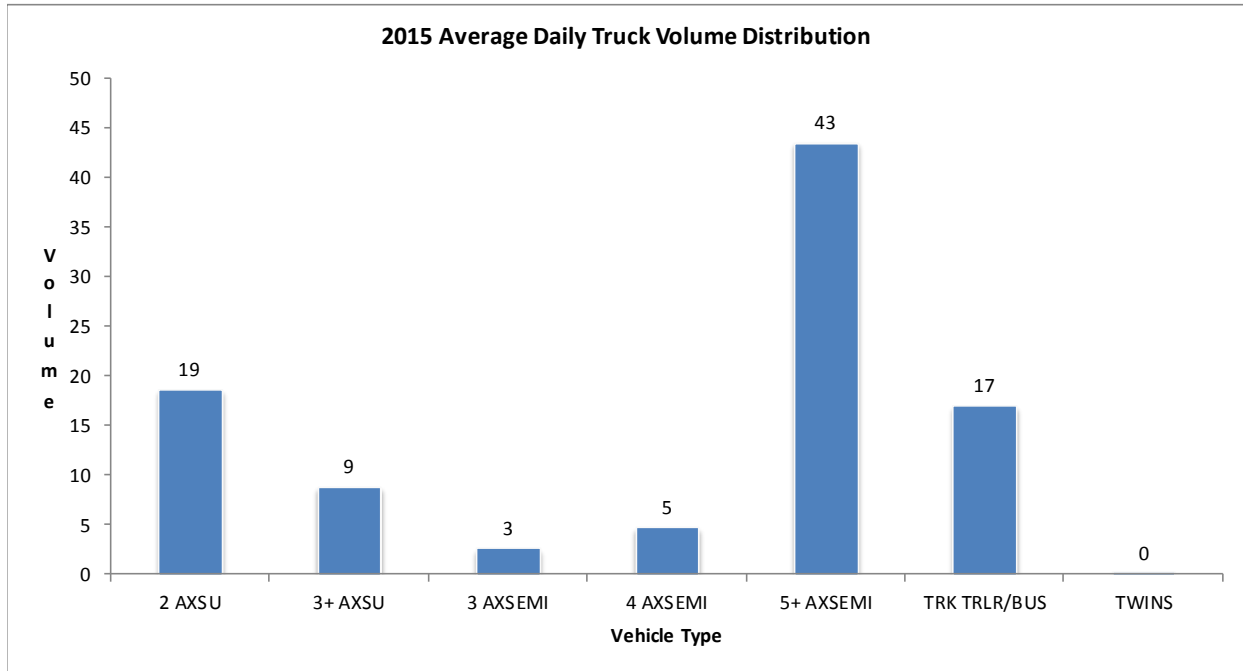
ATR 232

LOCATION: .6 MI S OF CSAH12, NE OF NORCROSS, CSAH 11



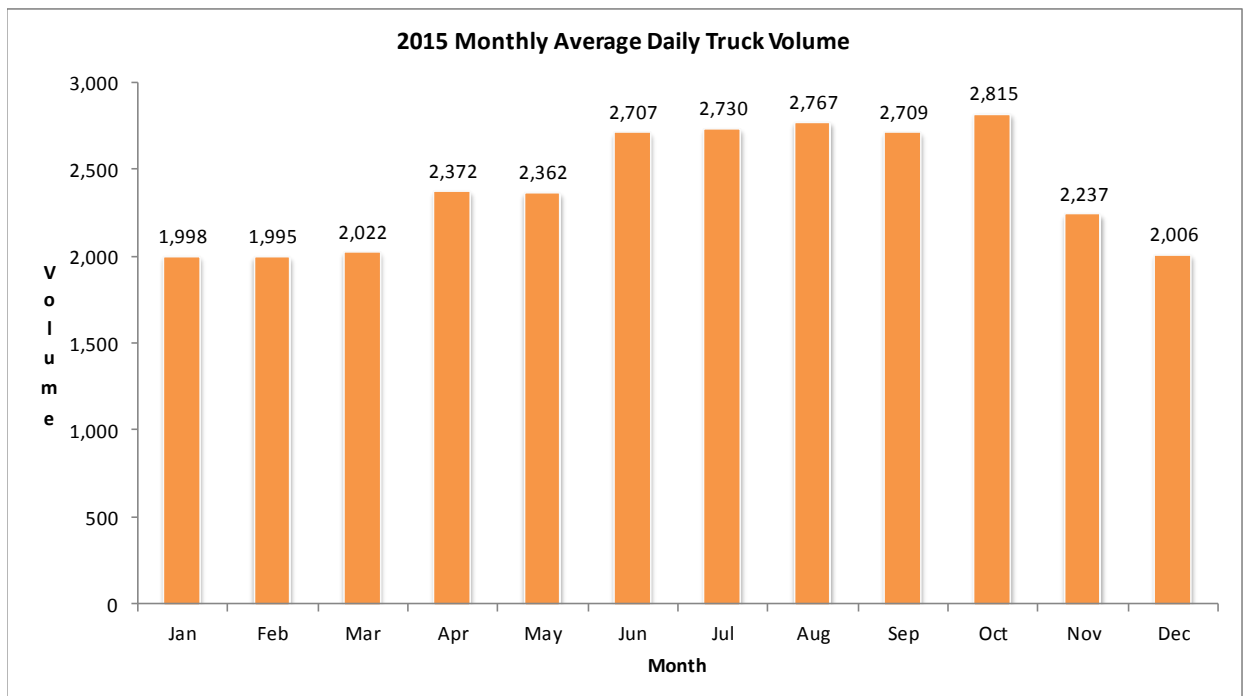
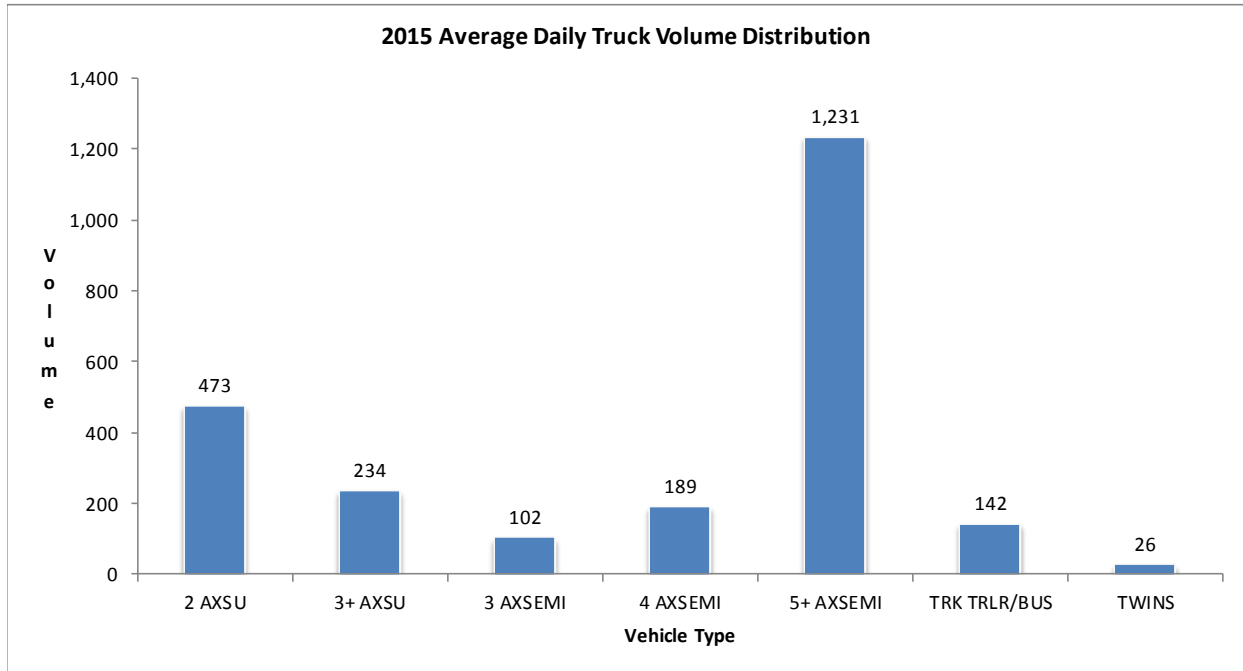
ATR 233

LOCATION: .7 MI N OF 226TH ST, N OF ARLINGTON, CSAH 9



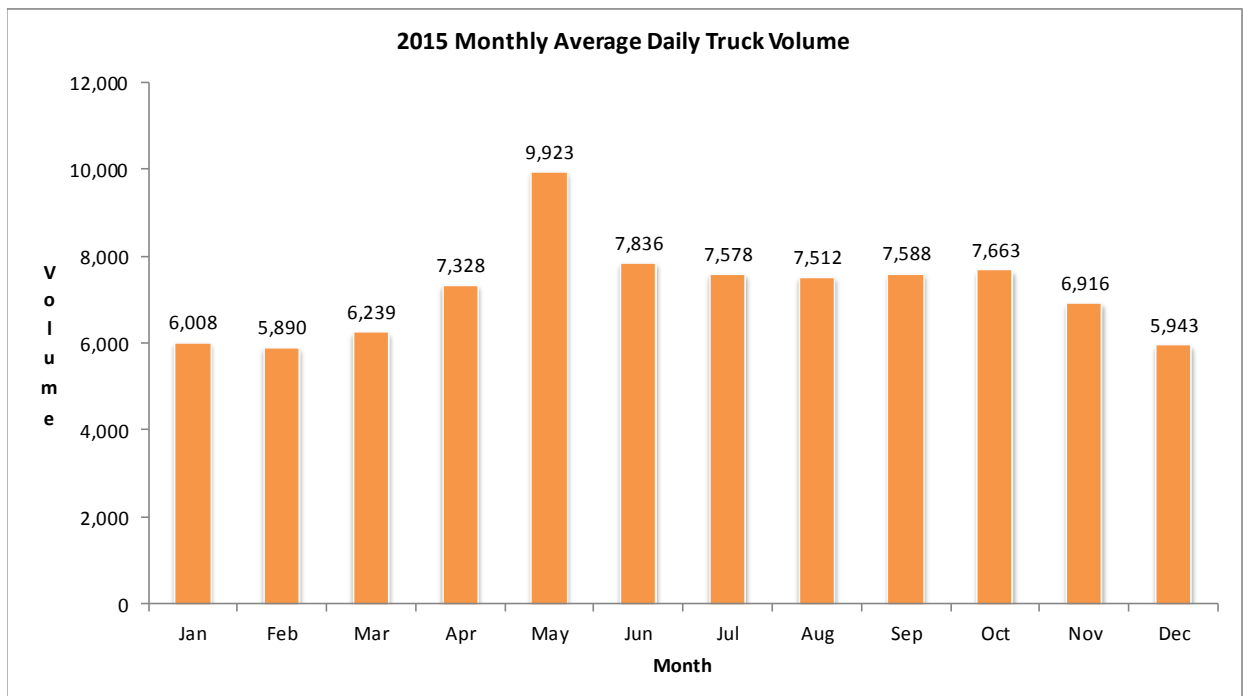
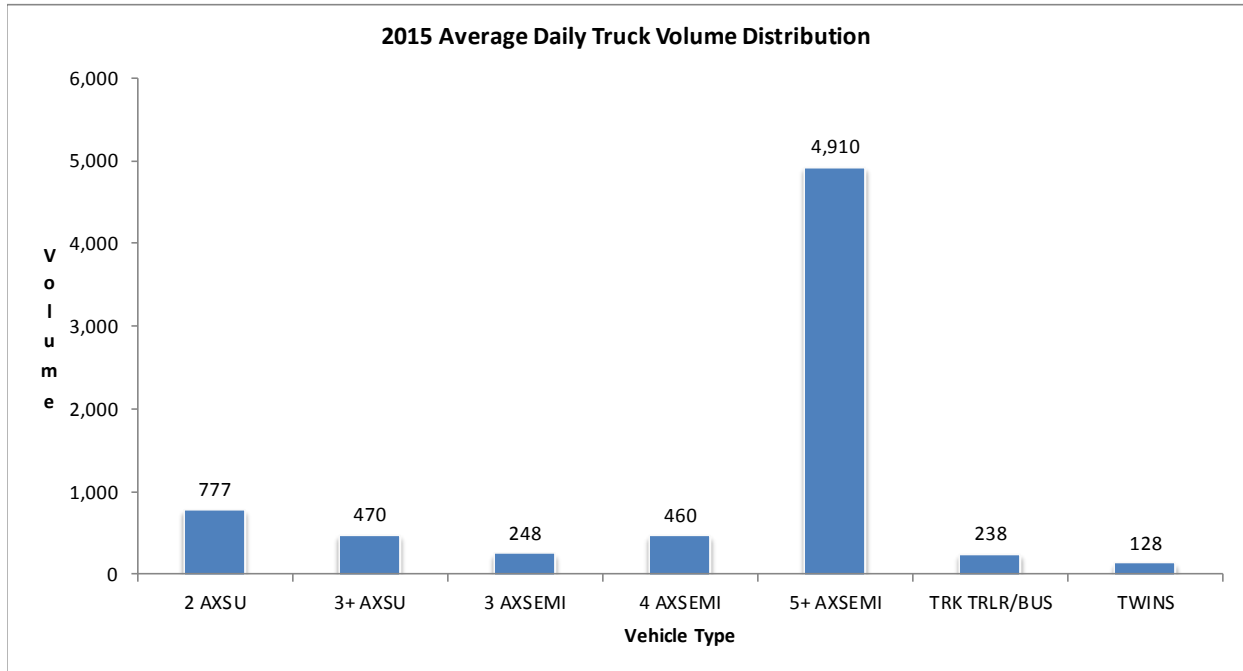
ATR 335

LOCATION: W OF CR53 (SUNSET AVE NE) IN BLAINE, I-35W



ATR 341

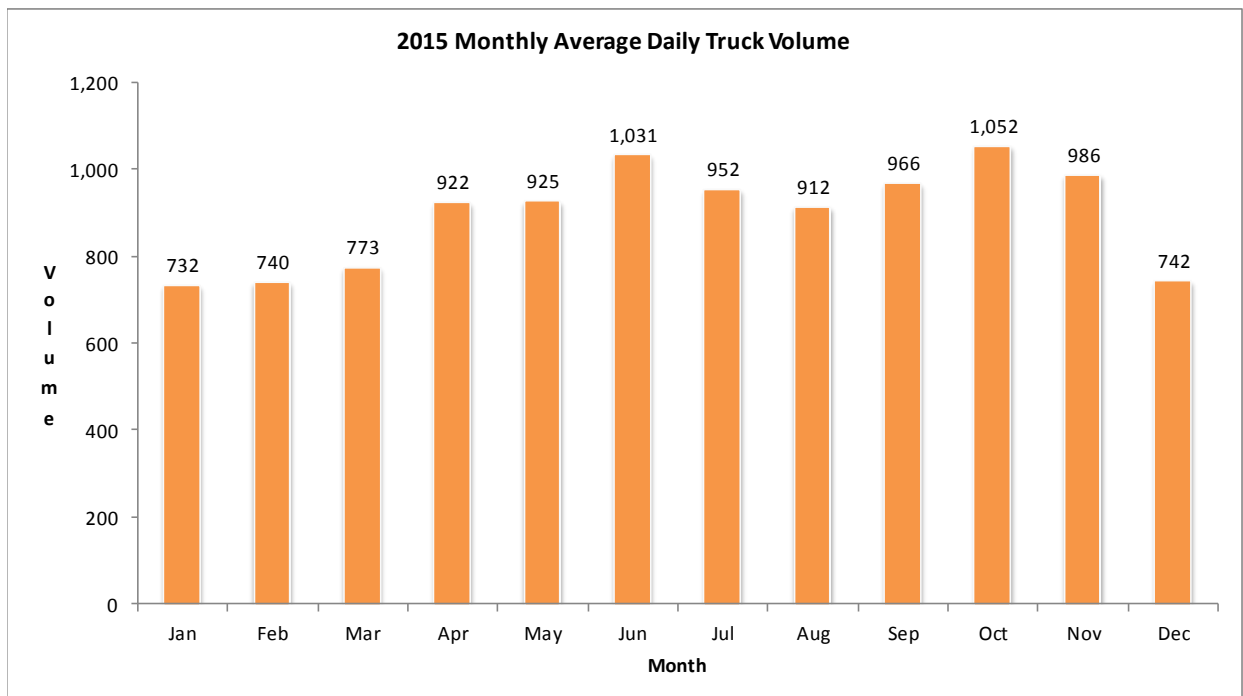
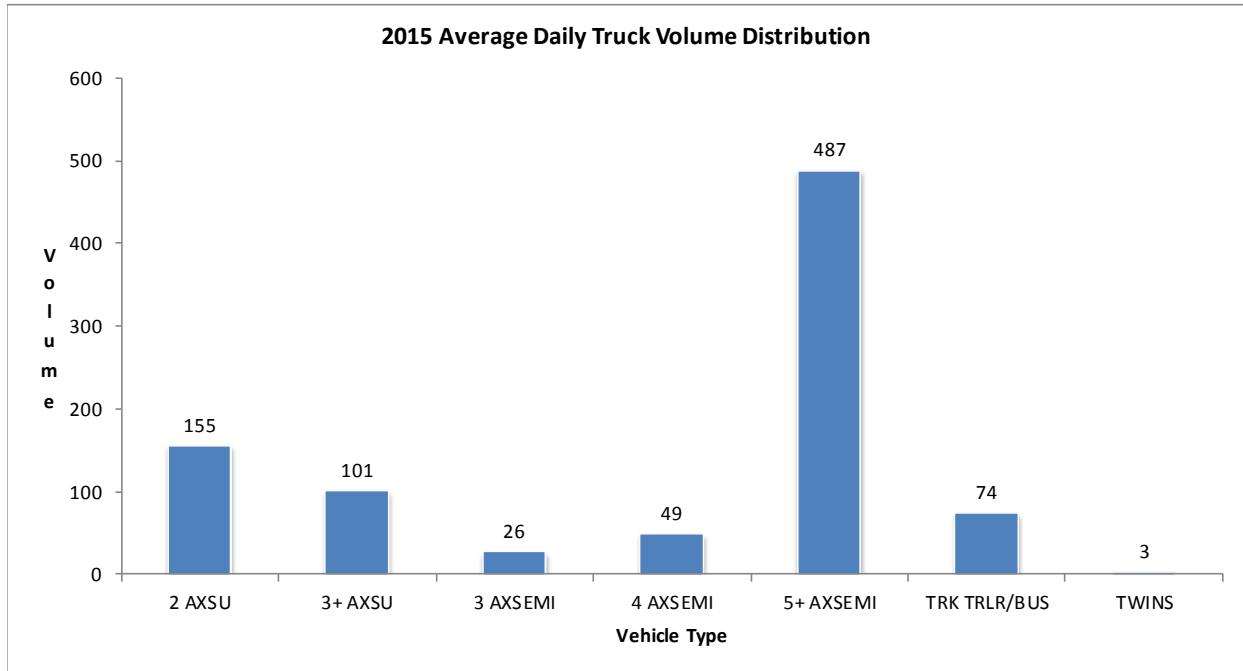
LOCATION: S OF CSAH35 (50TH ST N) IN OAKDALE, I-694



Increase in traffic during May/July/August/October due to detour from TH 36

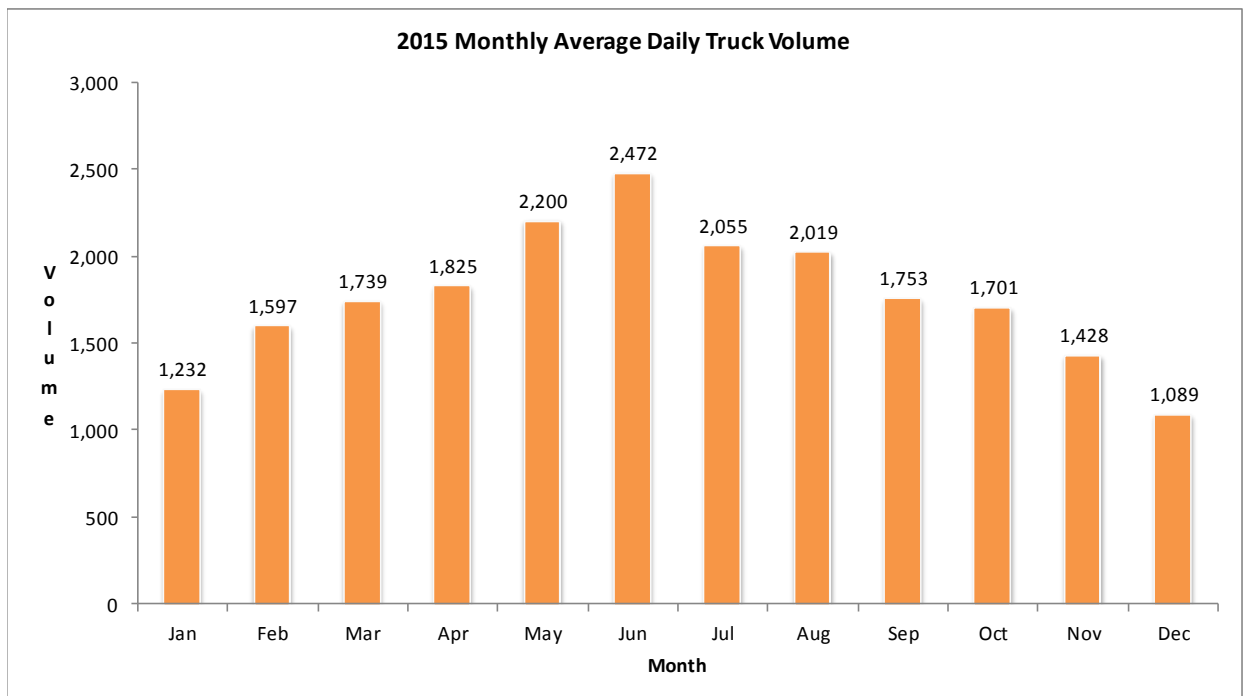
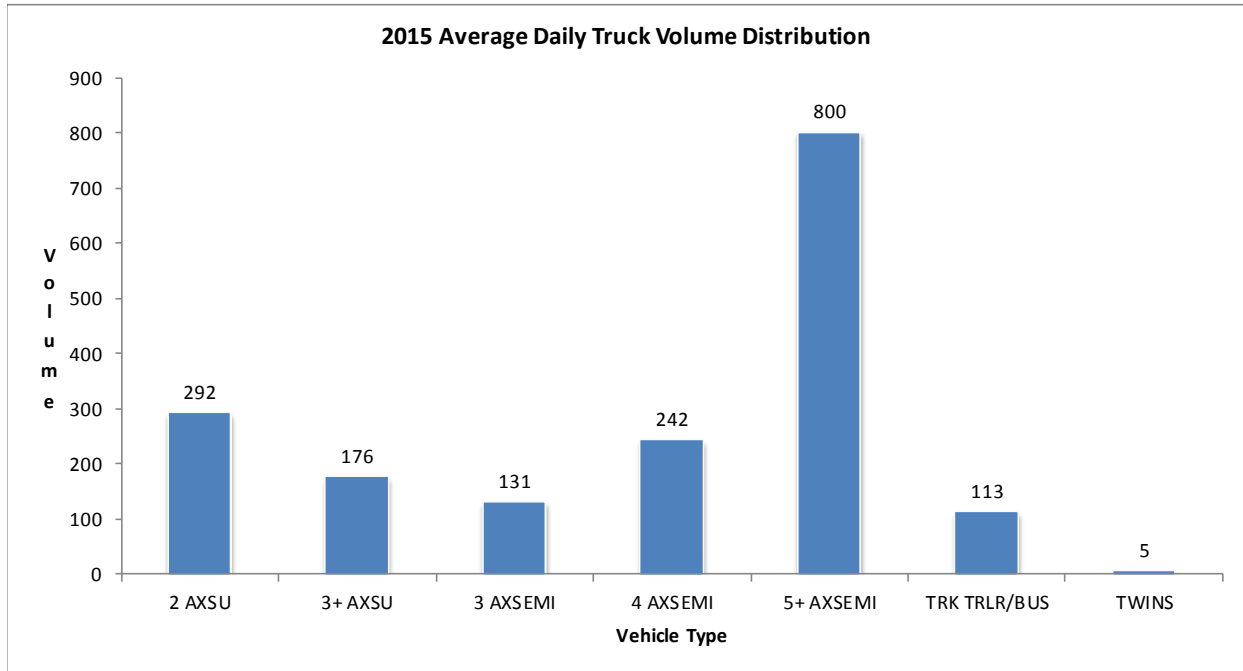
ATR 351

LOCATION: W OF CSAH92 IN INDEPENDENCE, TH 12



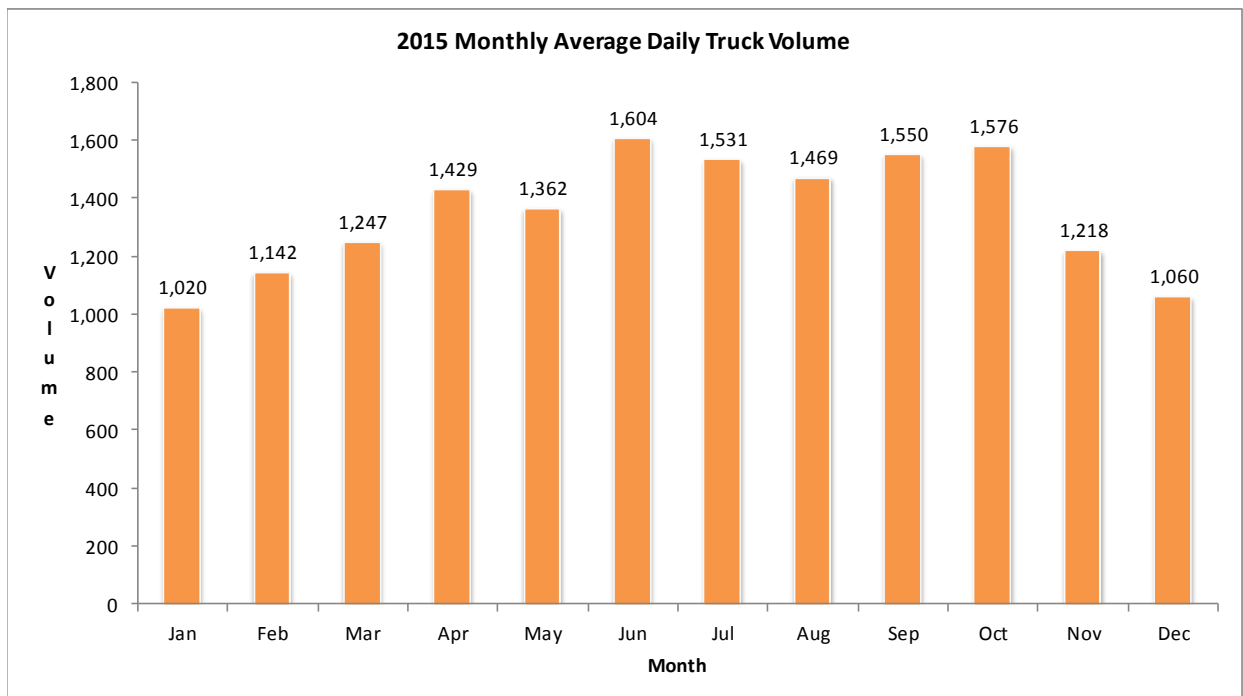
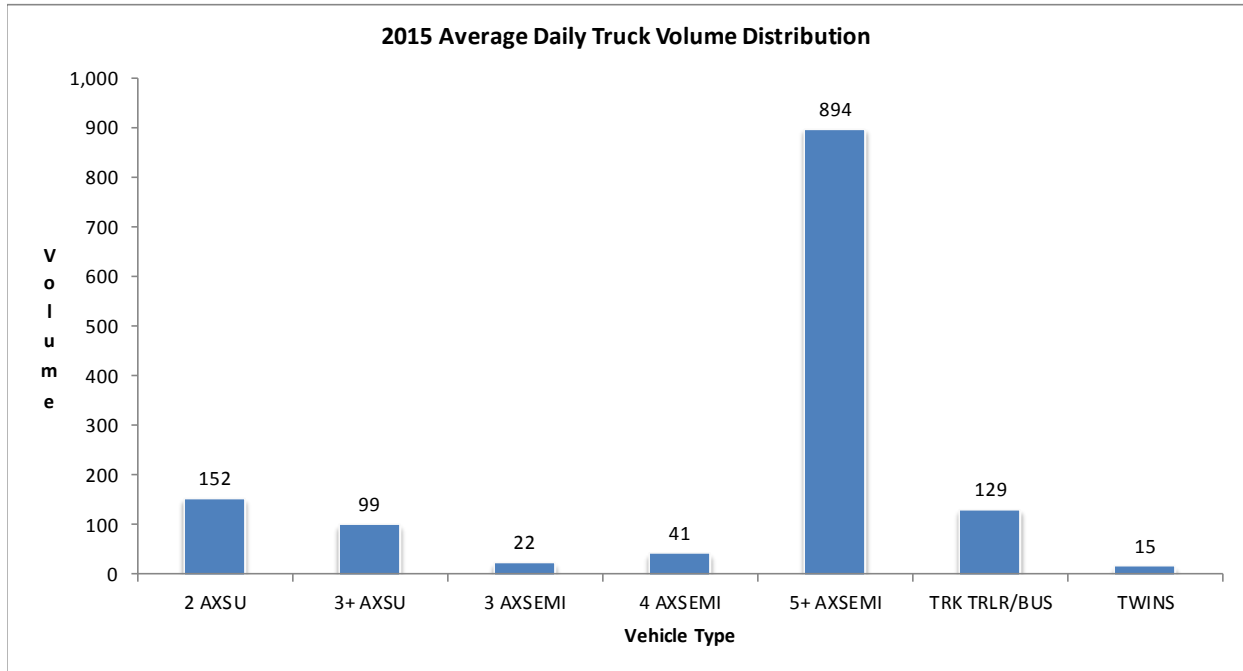
ATR 352

LOCATION: SE OF MSAS112 (153RD AVE NW) IN RAMSEY, TH 10



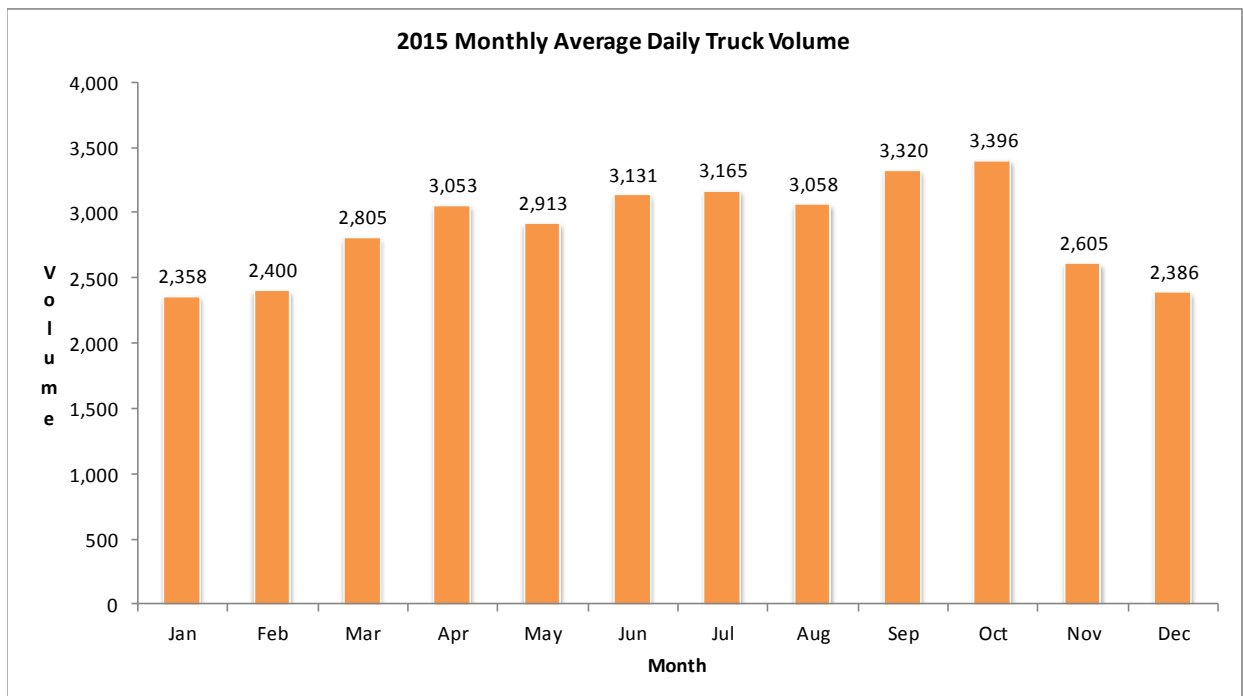
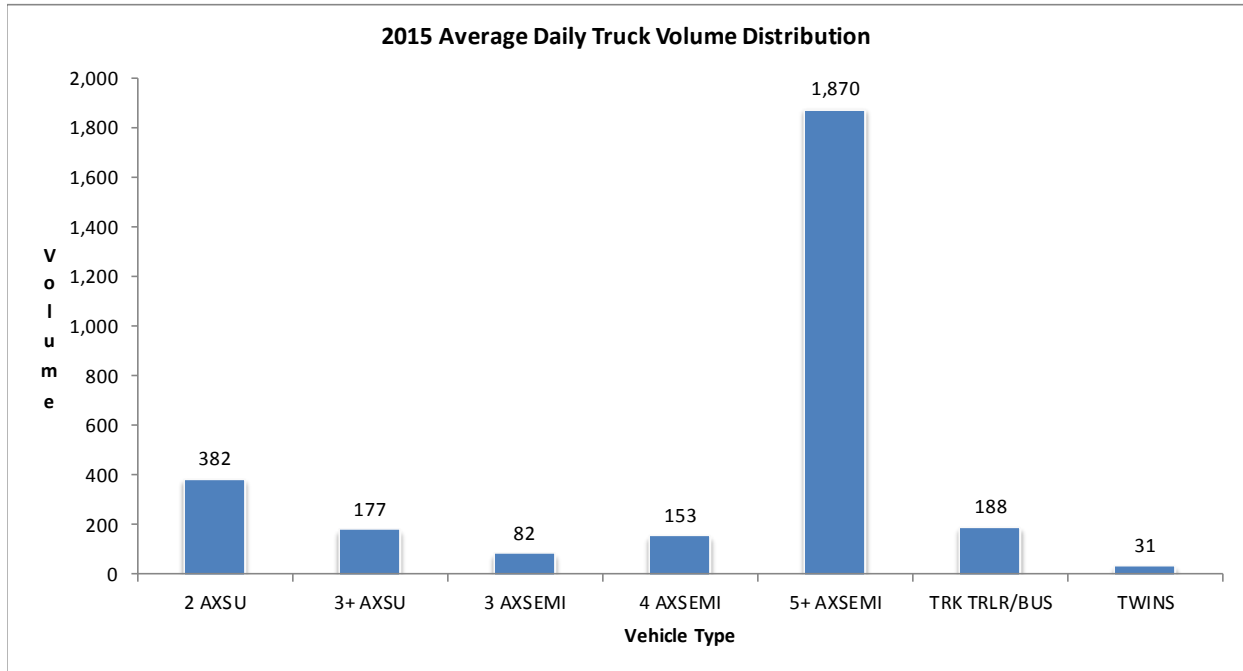
ATR 381

LOCATION: 1.7 MI W OF CSAH51, W OF COLOGNE, TH 212



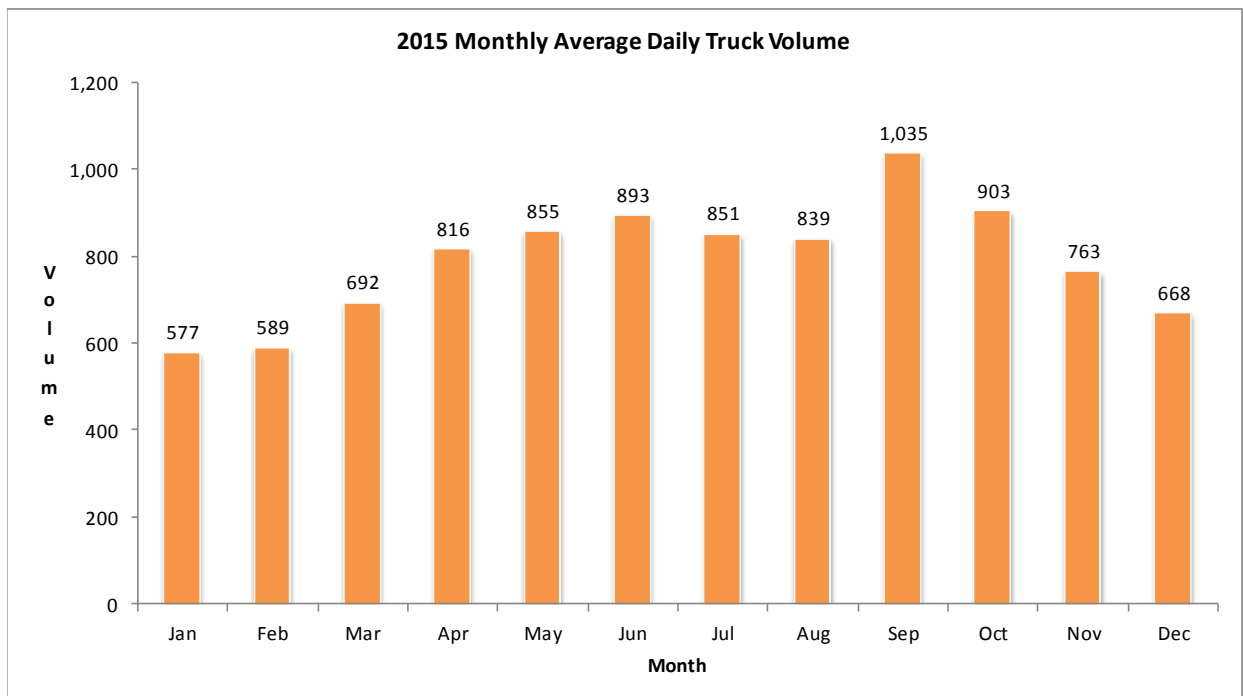
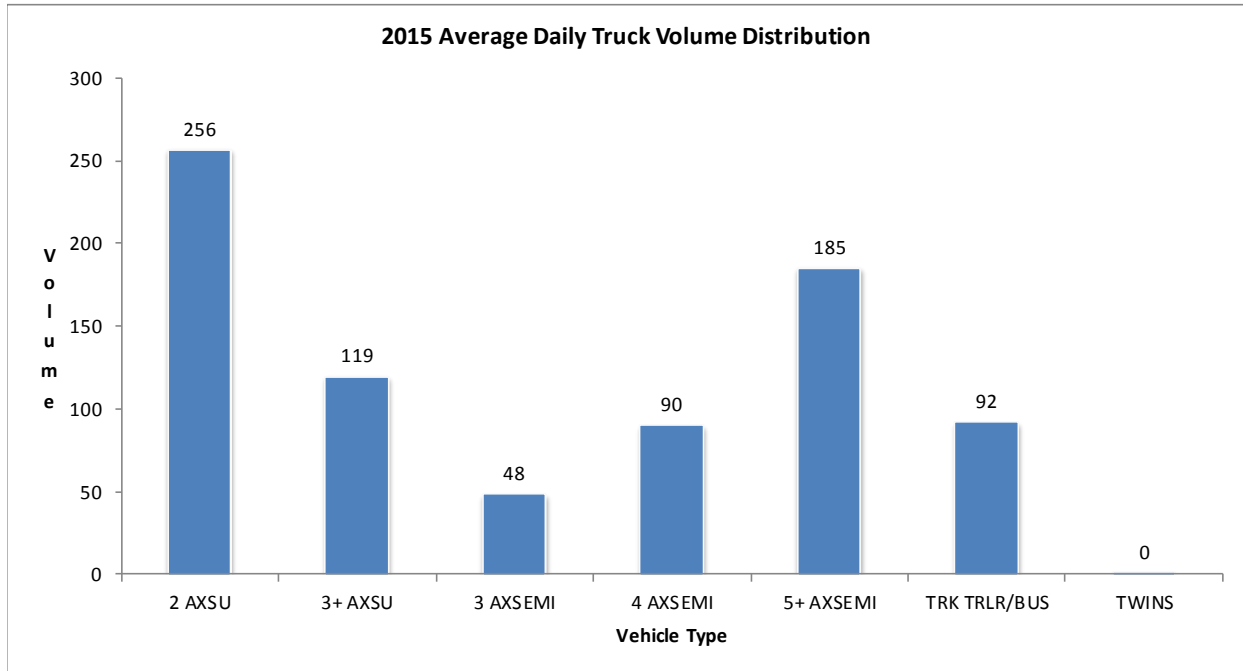
ATR 382

LOCATION: N OF 180TH ST E, S OF COATES, TH 52



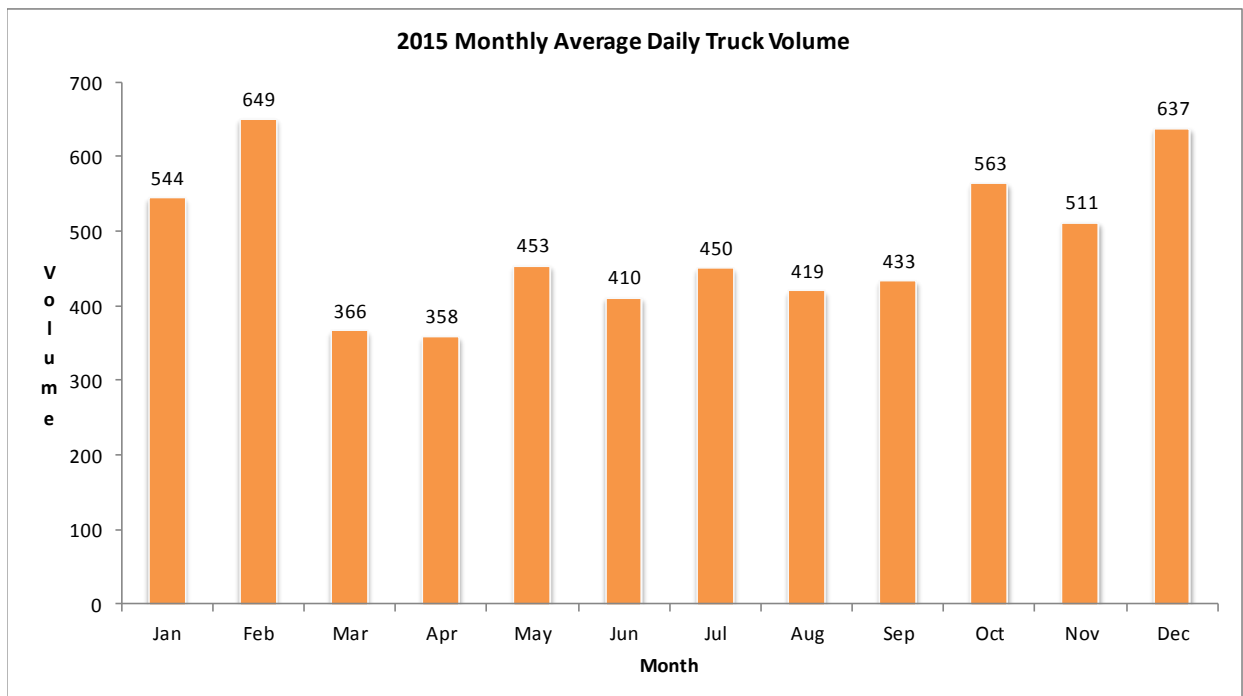
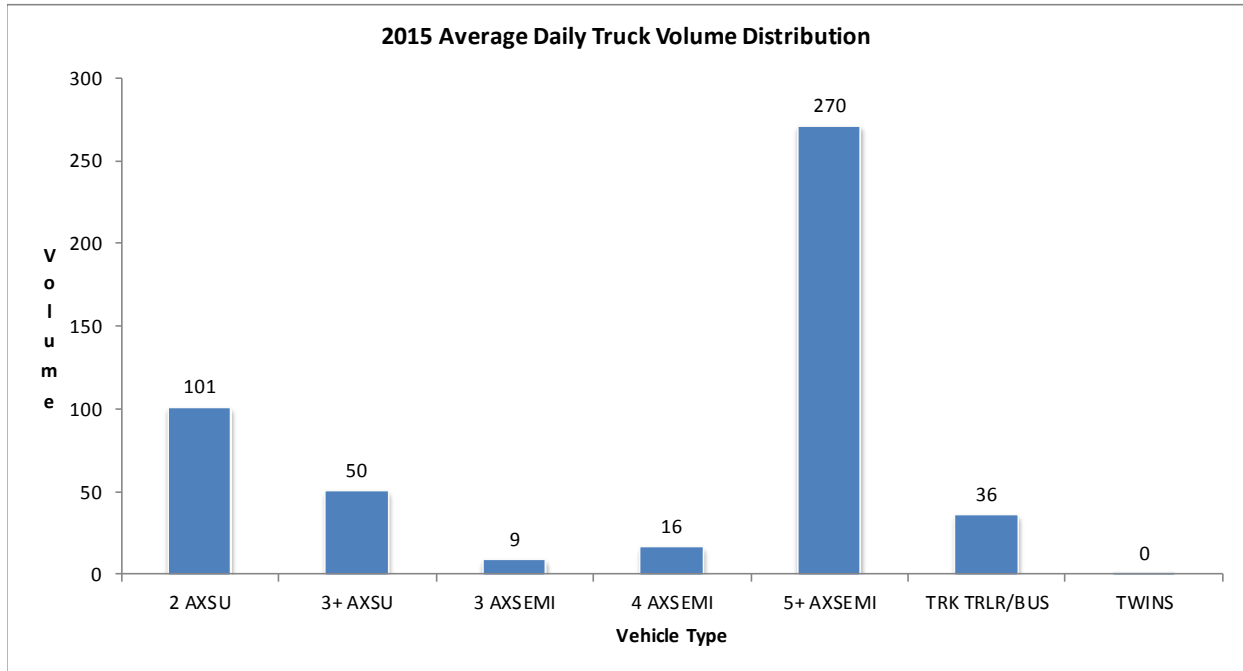
ATR 384

LOCATION: W OF WASHINGTON AVE IN STILLWATER, TH 36



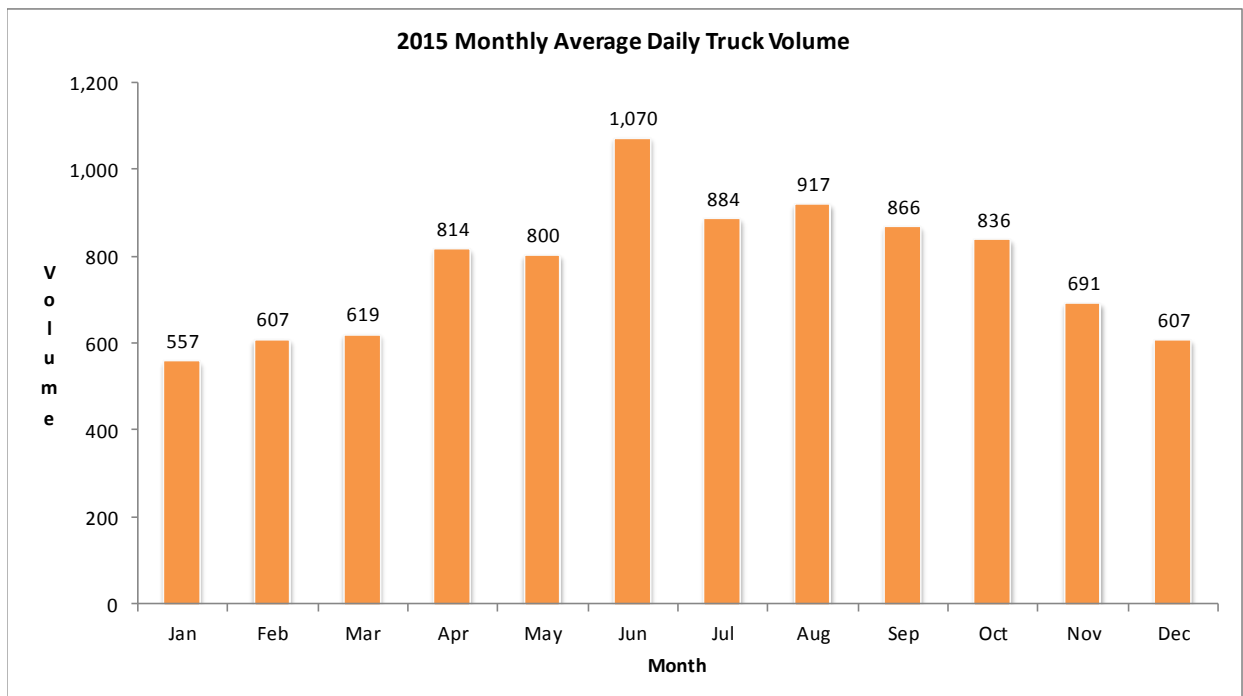
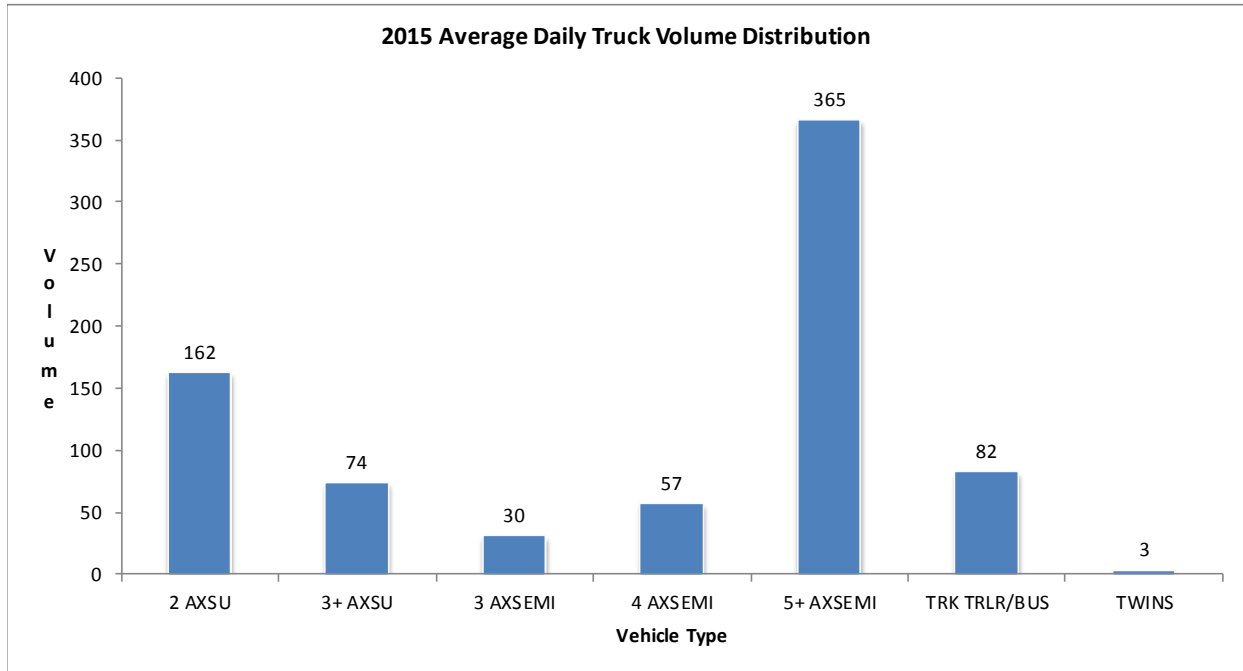
ATR 386

LOCATION: E OF CSAH1 (LOFTON AVE N) IN SCANDIA, TH 97



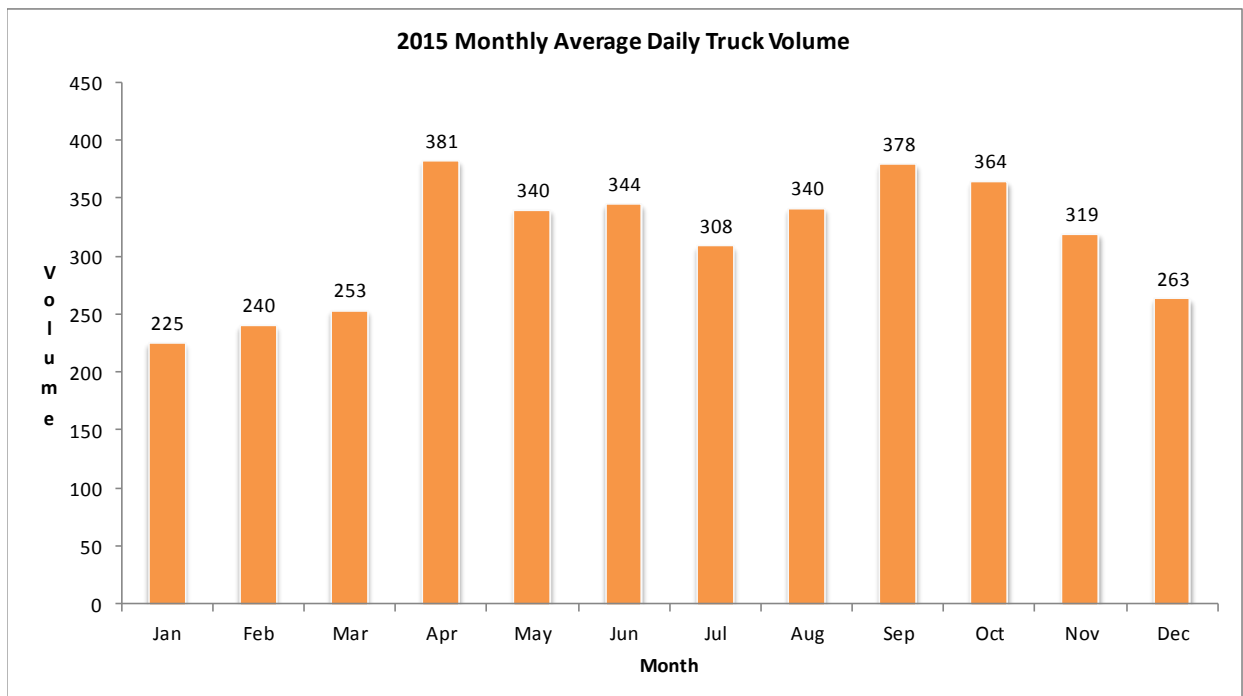
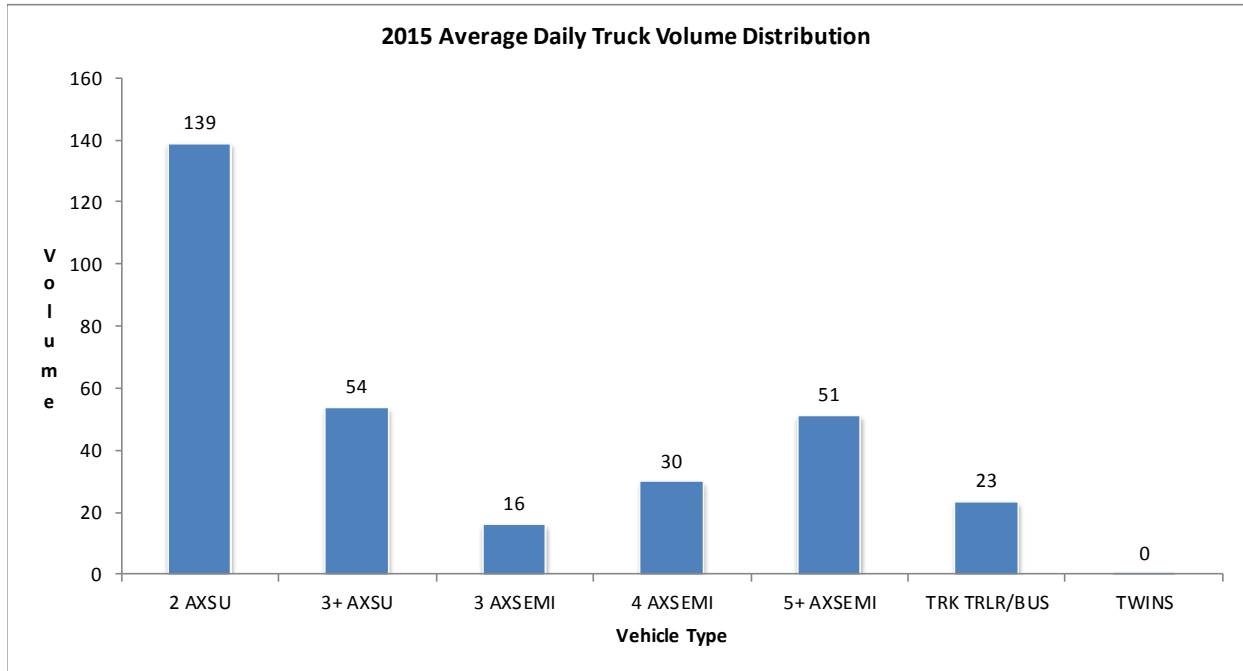
ATR 388

LOCATION: E OF MSAS121 (GREENWAY RD), N OF FOREST LAKE, TH 8



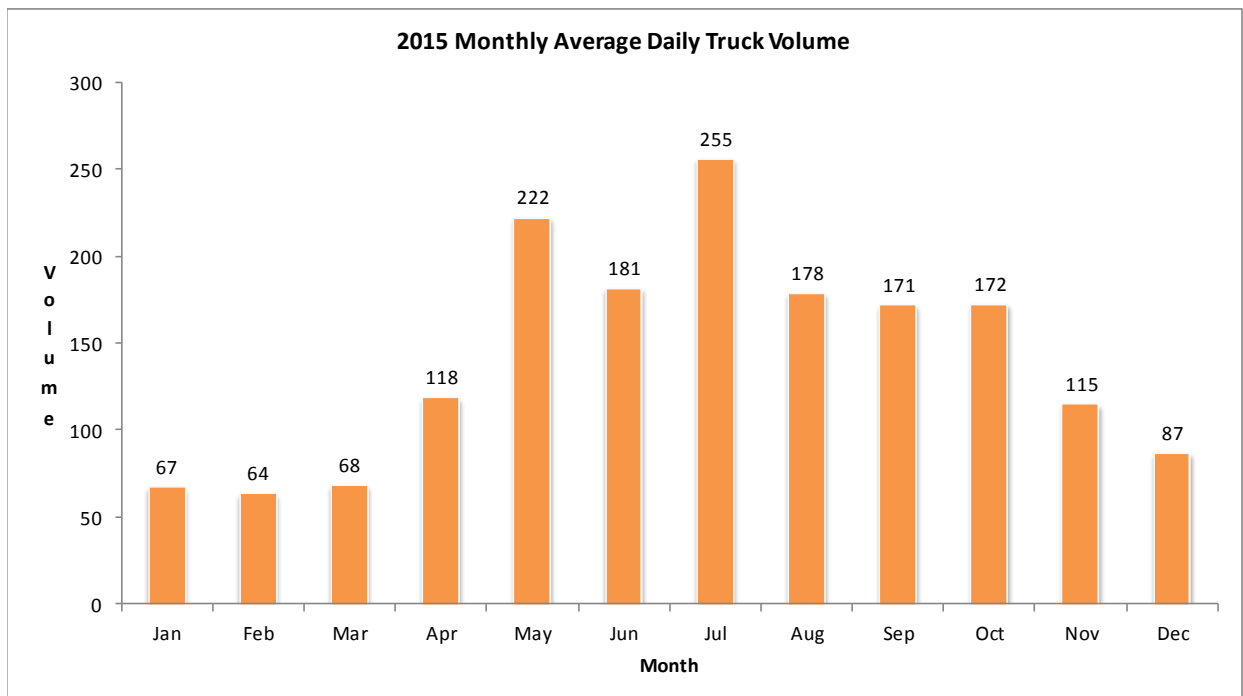
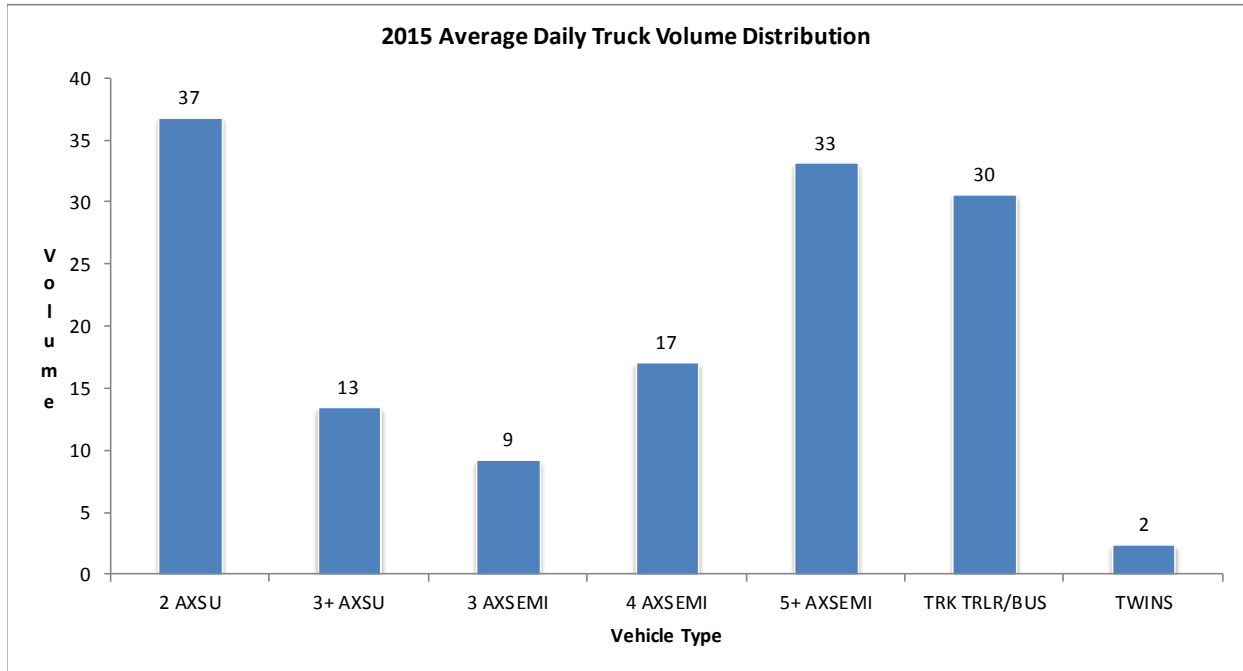
ATR 390

LOCATION: .9 MI N OF CSAH8 IN HUGO, TH 61



ATR 400

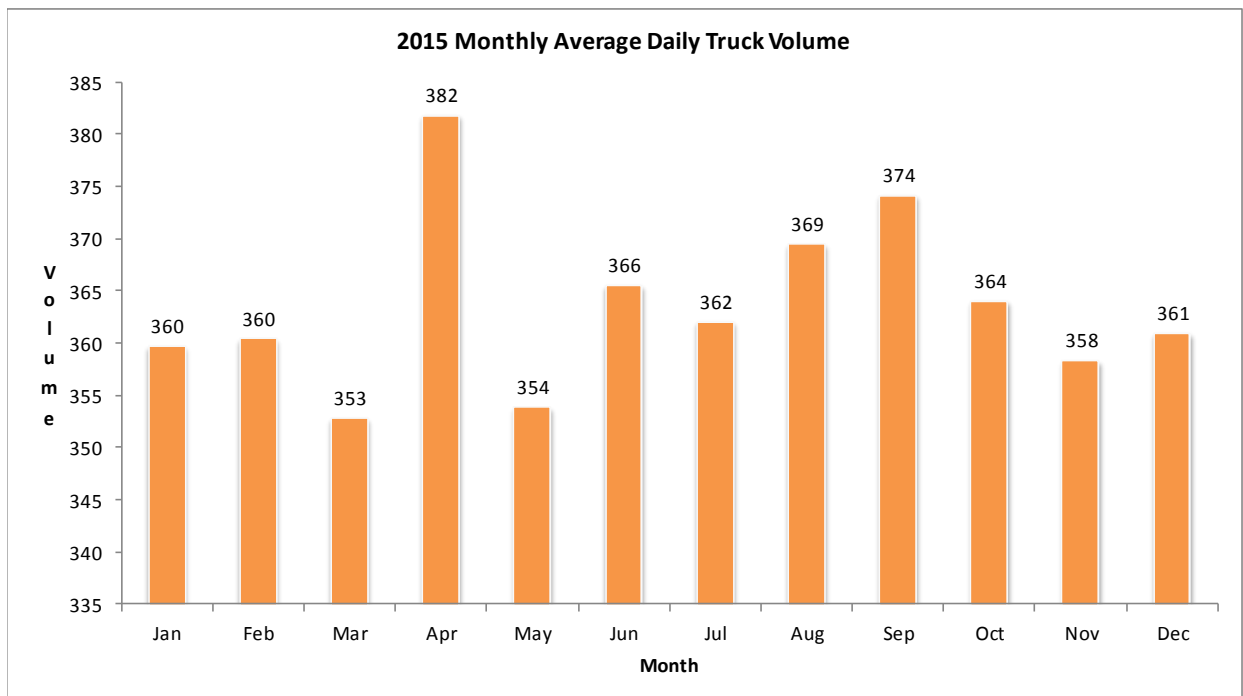
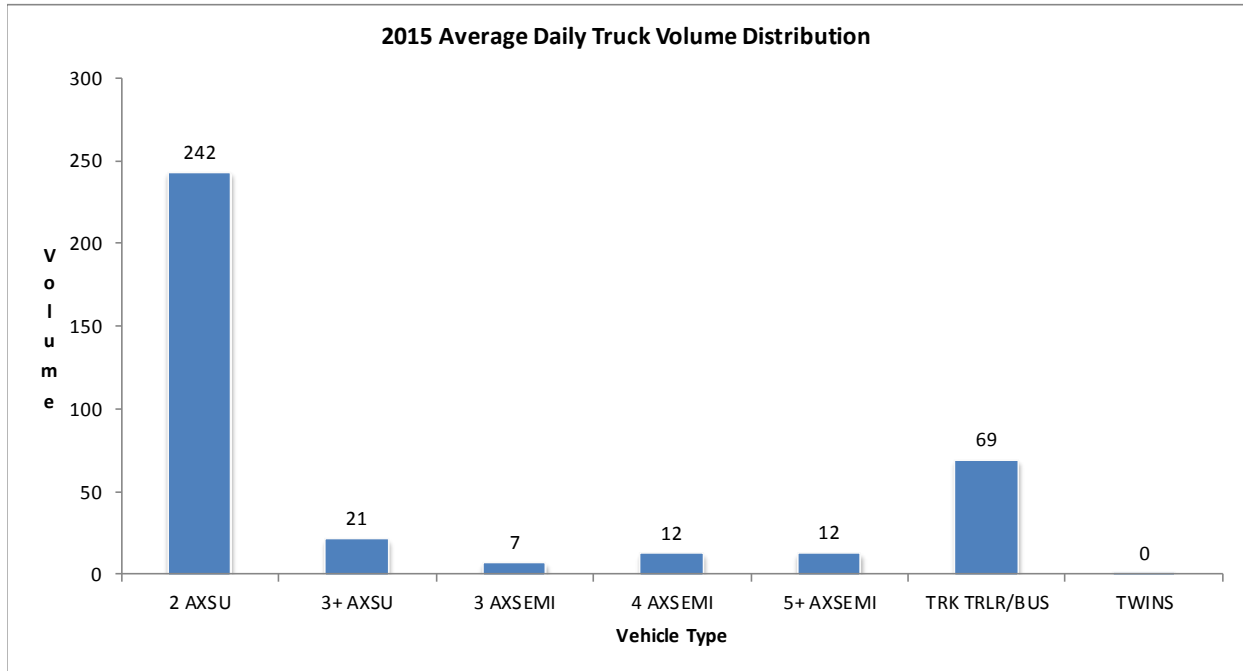
LOCATION: S OF TH12 IN INDEPENDENCE, CSAH 92



Increase in traffic during July due to detours

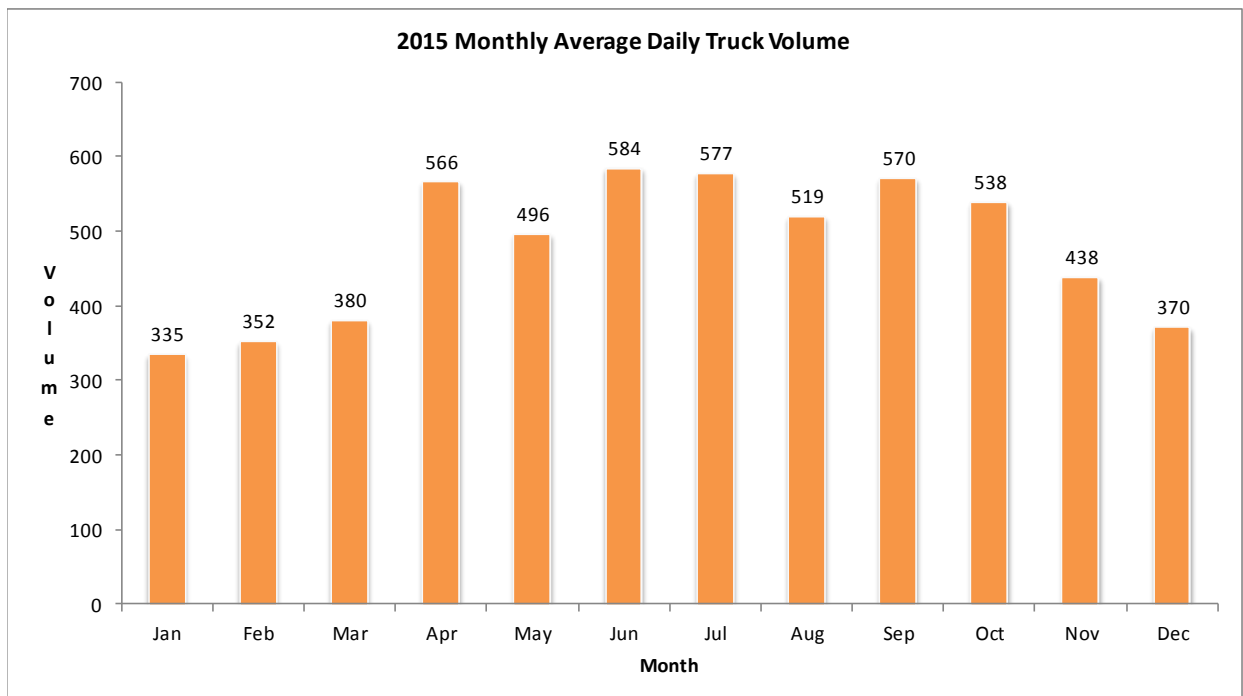
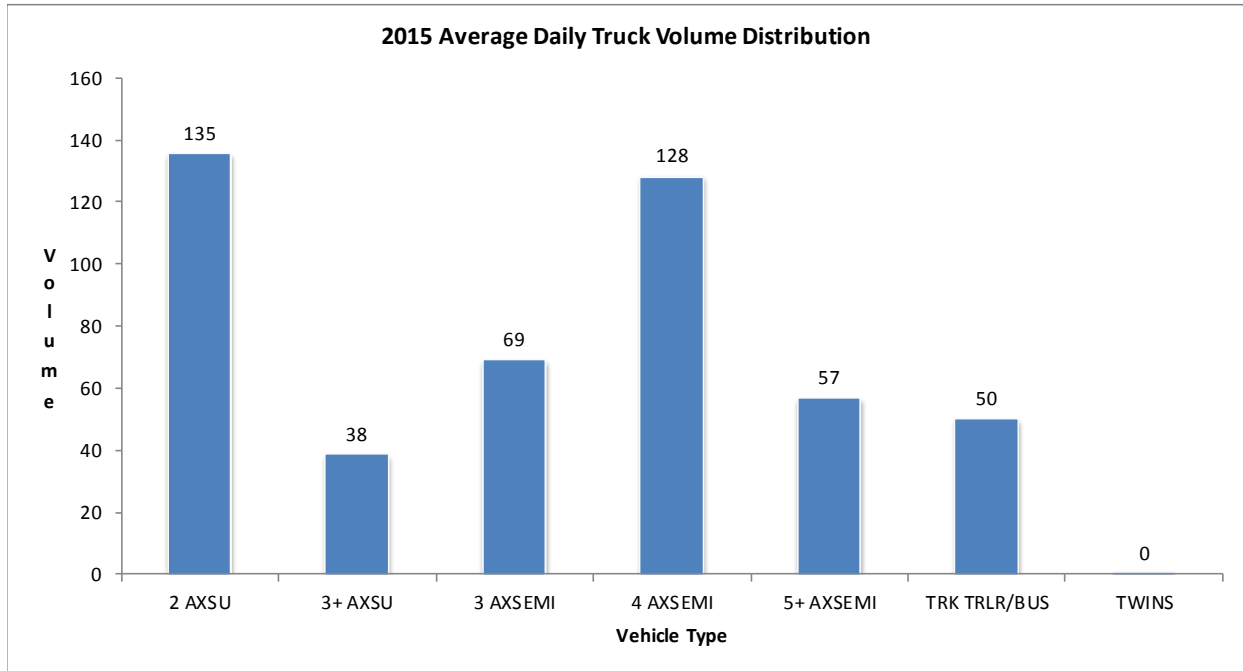
ATR 402

LOCATION: S OF MSAS145 (W 70TH ST) IN EDINA, CSAH 31



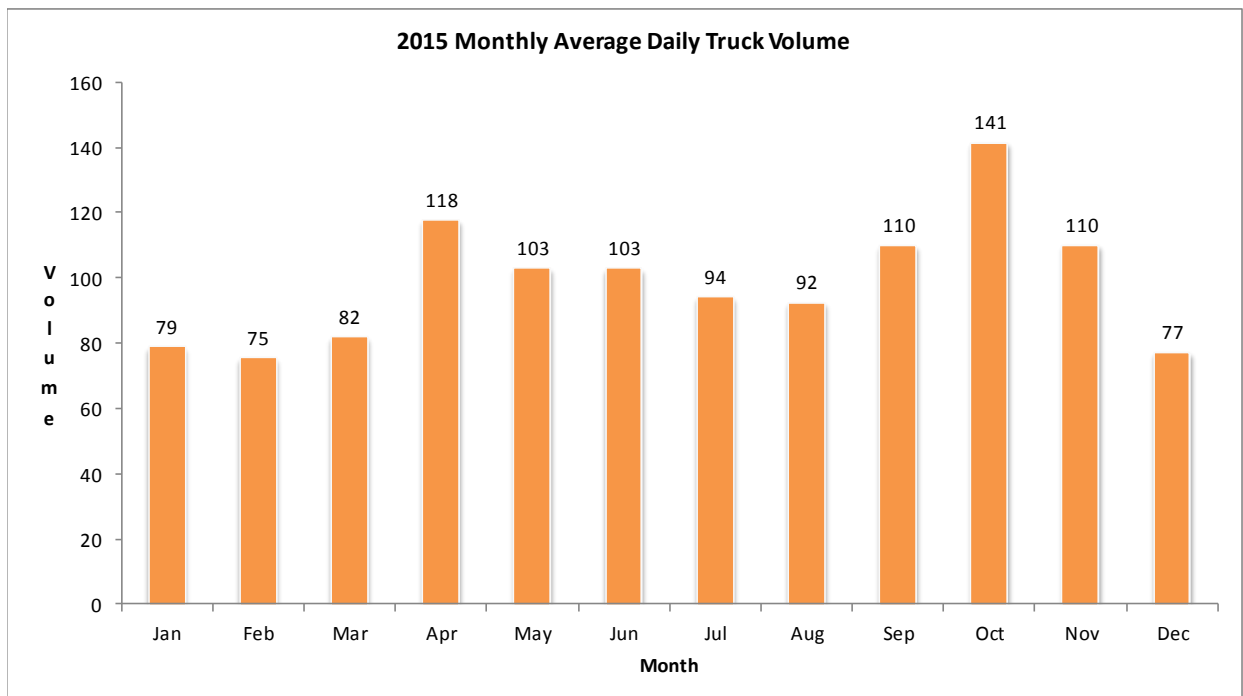
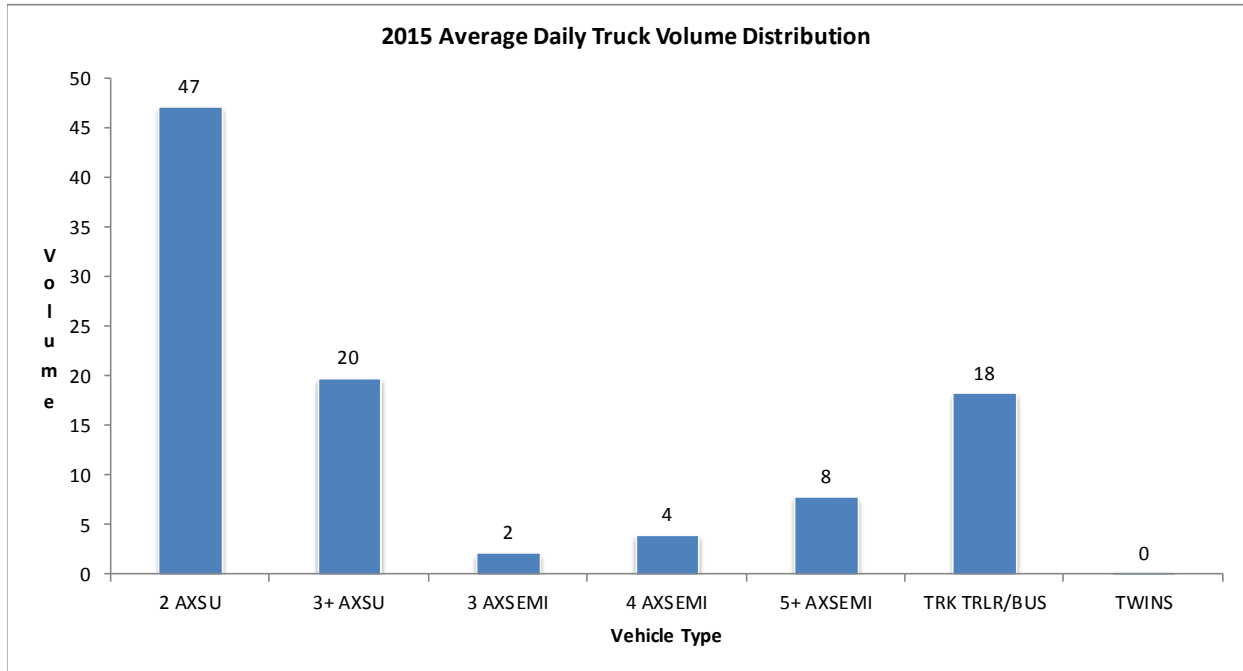
ATR 407

LOCATION: NE OF SPATES AVE IN ORONO, CSAH 15



ATR 410

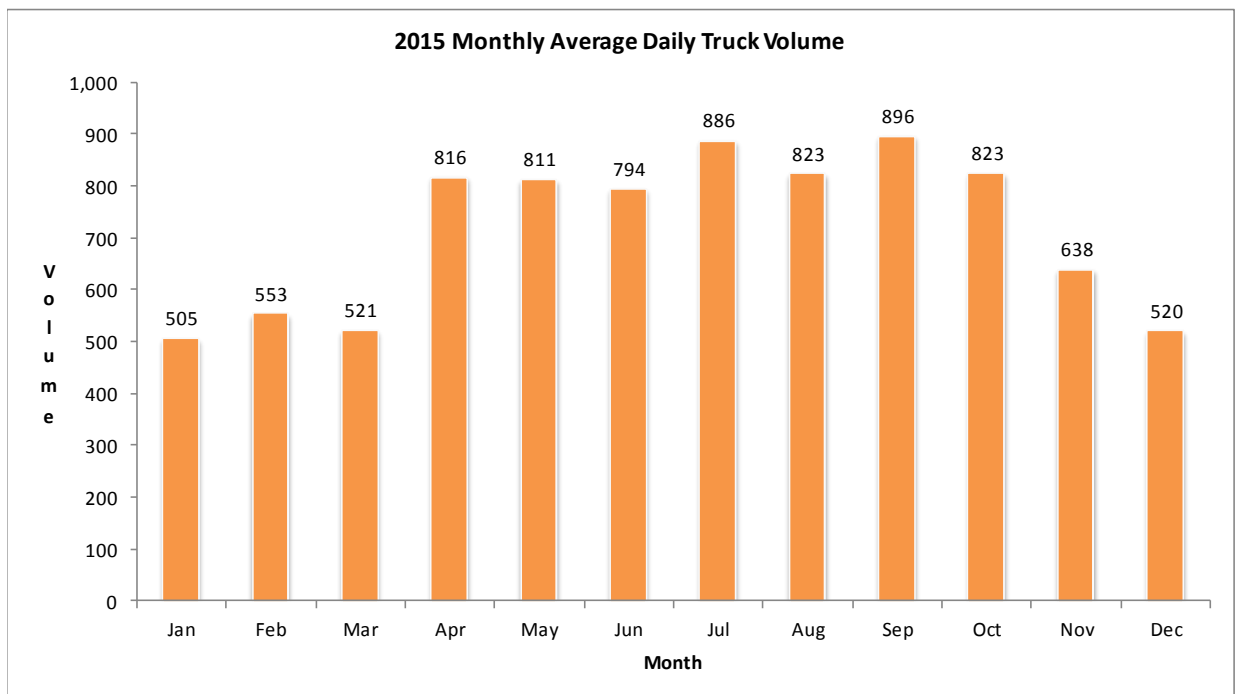
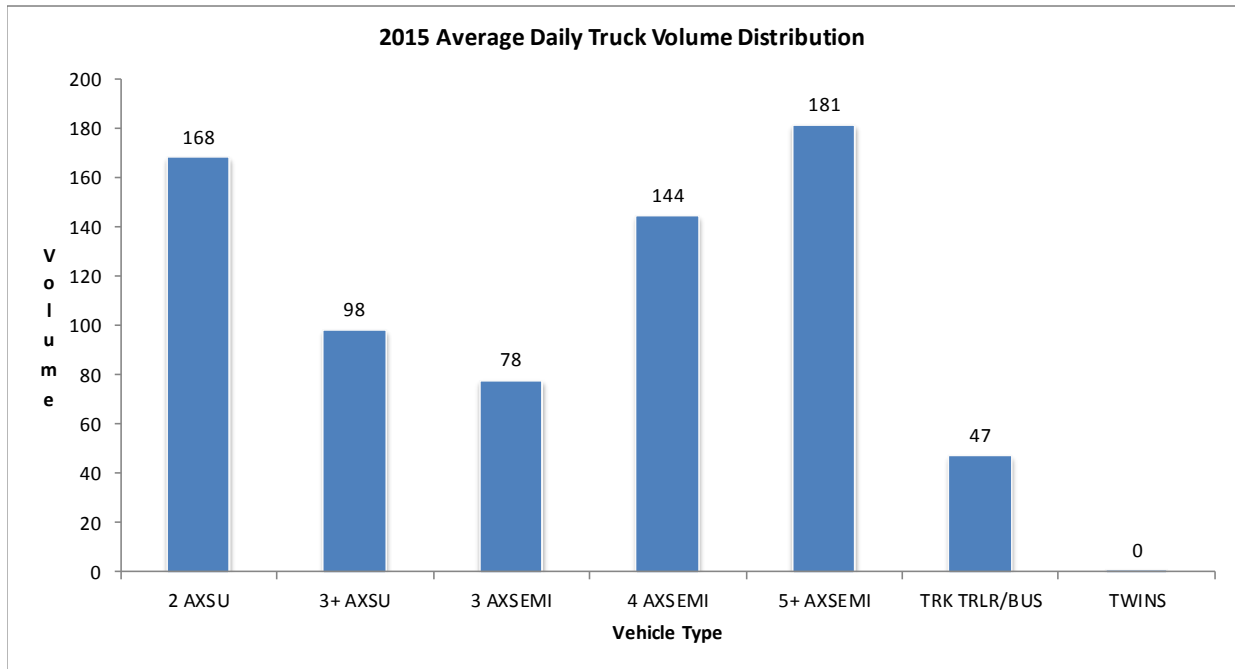
LOCATION: S OF CSAH68 (190TH ST E), S OF PRIOR LAKE, CSAH 23



Increase in traffic during October due to detour from TH 13

ATR 425

LOCATION: W OF MSAS109 (JOHNNY CAKE RIDGE RD) IN EAGAN, CSAH 32



ATR 458

LOCATION: .3 MI W OF TH41 IN CHASKA, MSAS 108

