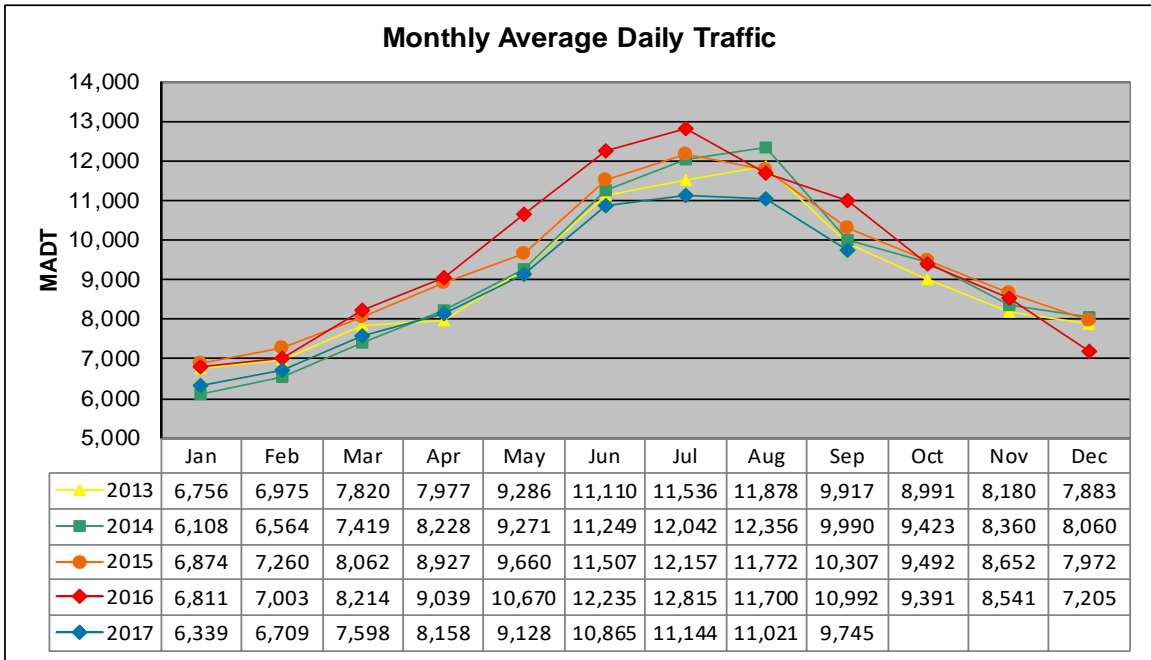


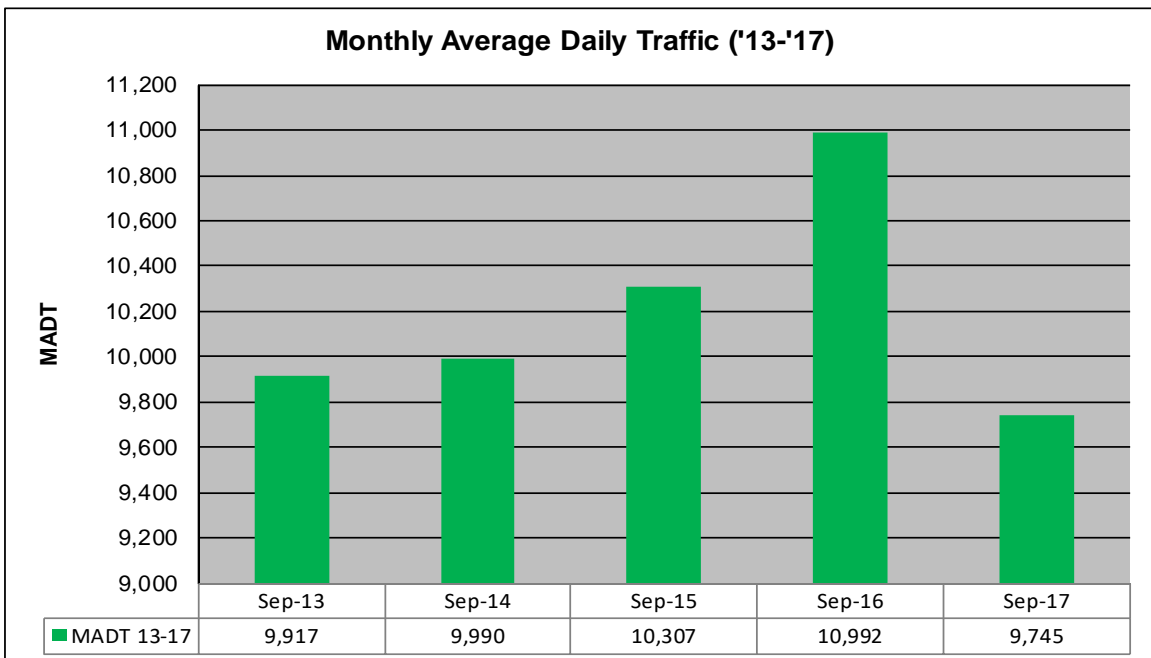
MONTHLY REPORT, STATION NO. 227 (ATR)

SEPTEMBER 2017

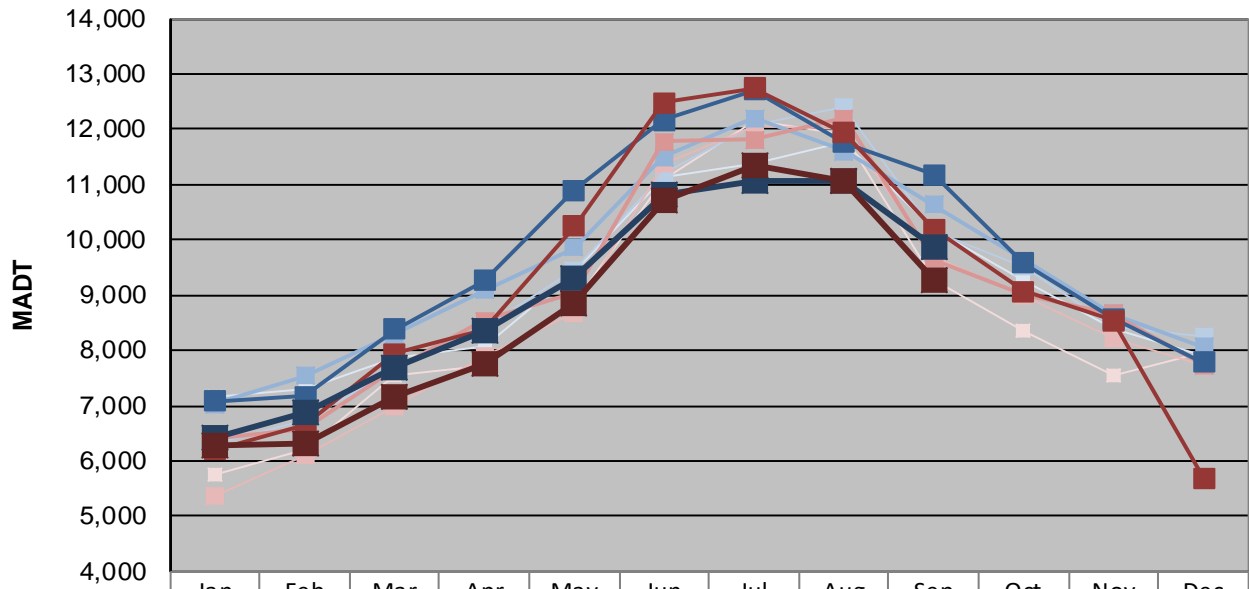
Station Measurement: VOLUME/SPEED/CLASS		
Route: I-90	Route Direction: E/W	Lanes: 4
County: Freeborn		Closest City: Albert Lea
Functional Class: Rural Principal Arterial - Interstate		
Location: SW OF TH13, W OF ALBERT LEA		
Ref Post: 153+00.700	True Mile: 152.36	Sequence No. 9833
Volume: 292,362		MADT: 9,745
Weekday (M-F) MADT: 9,284		Weekend (Sa-Su) MADT: 9,852



Note: Decrease in traffic December 2016 due to construction on I-90



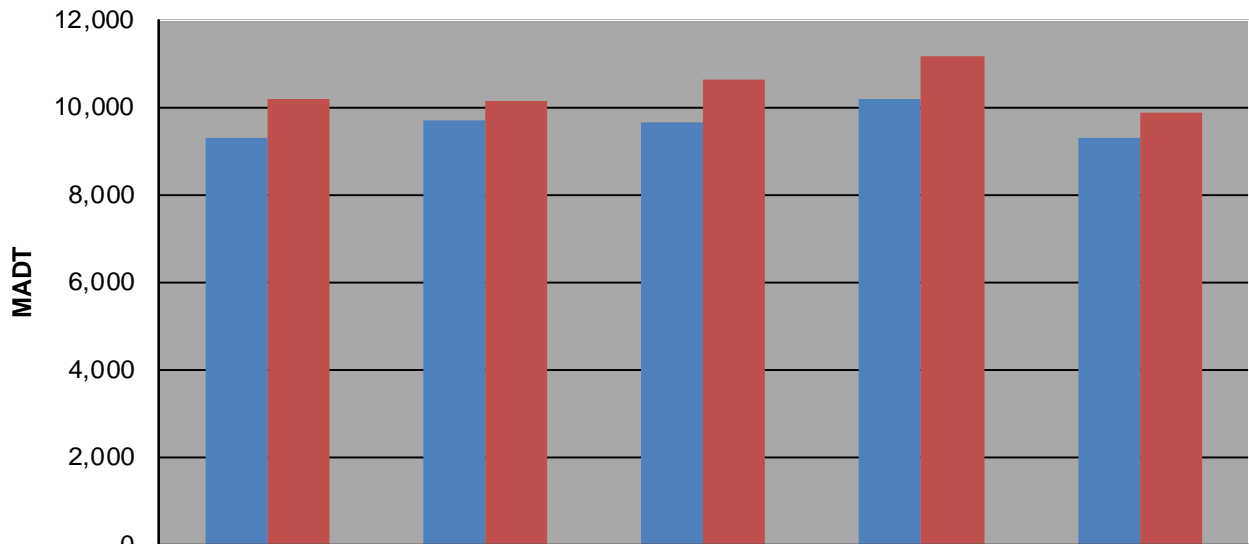
Weekday (WD)/Weekend (WE) Monthly Average Daily Traffic



	Jan	Feb	Mar	Apr	May	Jun	Jul	Aug	Sep	Oct	Nov	Dec
'13 WD	7,150	7,286	7,854	8,080	9,400	11,120	11,392	11,758	10,186	9,278	8,374	7,902
'13 WE	5,736	6,196	7,554	7,732	8,862	11,092	12,146	11,900	9,284	8,362	7,544	7,952
'14 WD	6,320	6,754	7,642	8,410	9,436	11,214	12,068	12,408	10,148	9,526	8,440	8,240
'14 WE	5,356	6,088	6,992	7,892	8,676	11,374	12,050	12,004	9,702	8,974	8,202	7,708
'15 WD	7,024	7,530	8,286	9,094	9,866	11,488	12,198	11,596	10,636	9,626	8,672	8,058
'15 WE	6,410	6,586	7,674	8,546	9,036	11,772	11,810	12,200	9,648	9,022	8,662	7,740
'16 WD	7,076	7,164	8,386	9,268	10,904	12,158	12,712	11,762	11,178	9,574	8,570	7,786
'16 WE	6,202	6,654	7,936	8,364	10,240	12,478	12,750	11,932	10,194	9,074	8,532	5,694
'17 WD	6,420	6,870	7,702	8,352	9,318	10,808	11,076	11,070	9,852			
'17 WE	6,264	6,310	7,156	7,772	8,864	10,710	11,342	11,060	9,284			

Note: 'Weekday' defined as Monday-Friday, 'Weekend' defined as Saturday-Sunday

Weekday/Weekend Monthly Average Daily Traffic ('13-'17)



	Sep-13	Sep-14	Sep-15	Sep-16	Sep-17
Weekday	9,284	9,702	9,648	10,194	9,284
Weekend	10,186	10,148	10,636	11,178	9,852