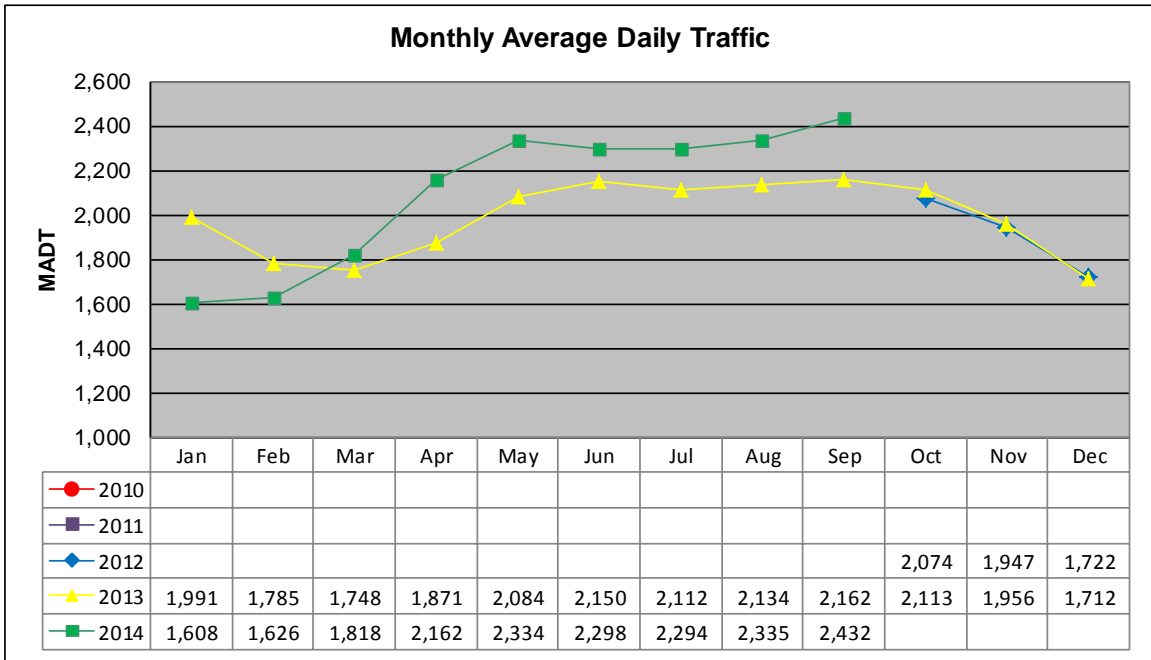


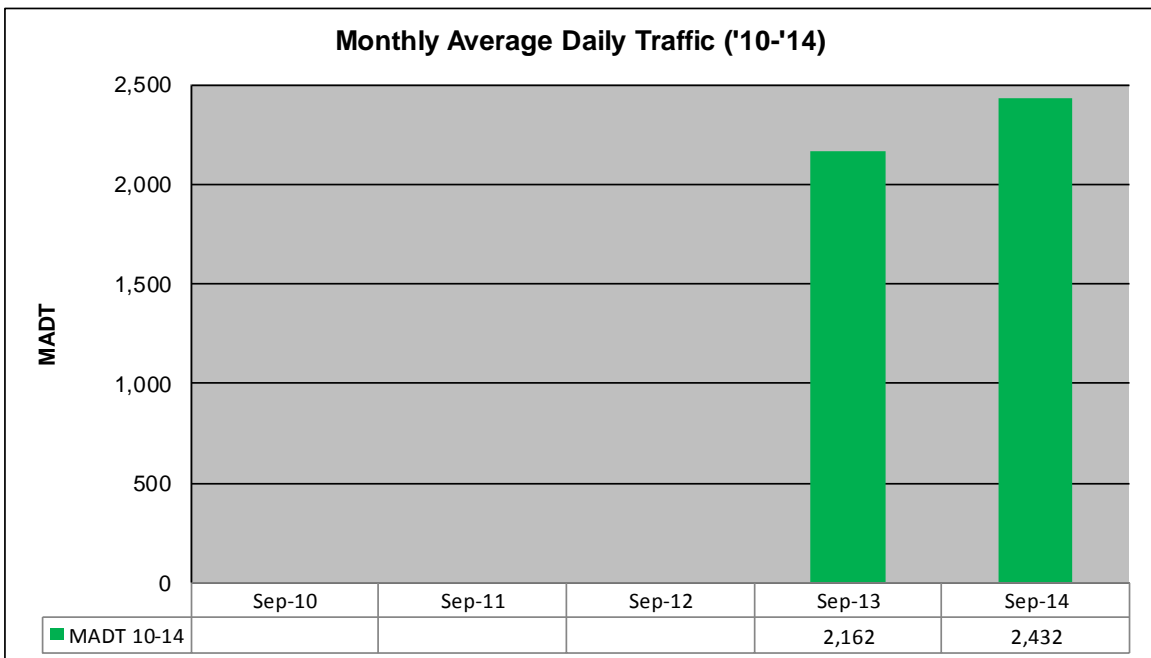
MONTHLY REPORT, STATION NO. 230 (ATR)

SEPTEMBER 2014

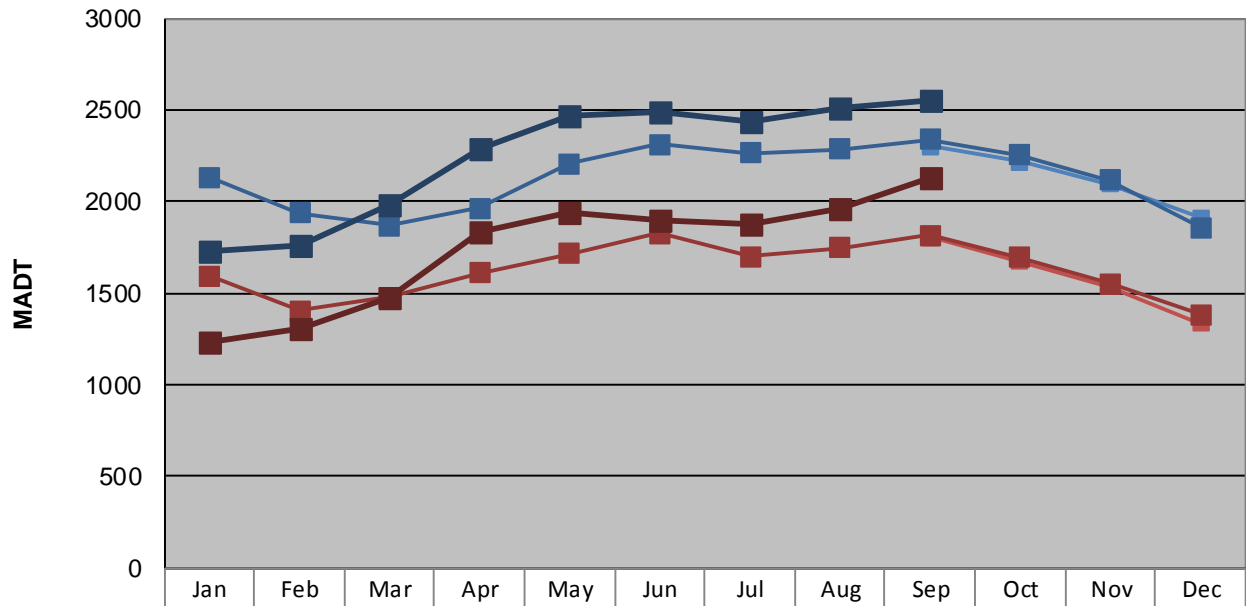
Station Measurement: VOLUME/SPEED/CLASS		
Route: CSAH 2	Route Direction: E/W	Lanes: 2
County: Rice	Closest City: Lonsdale	
Functional Class: Rural Minor Arterial		
Location: 3.4 MI W OF TH19 (INDEPENDENCE AVE), W OF LONSDALE		
Ref Post: 002+00.288	True Mile: 2.288	Sequence No. 33897
Volume: 72,955		MADT: 2,432
Weekday (M-F) MADT: 2,554		Weekend (Sa-Su) MADT: 2,132



Note: Began collecting data October 2012



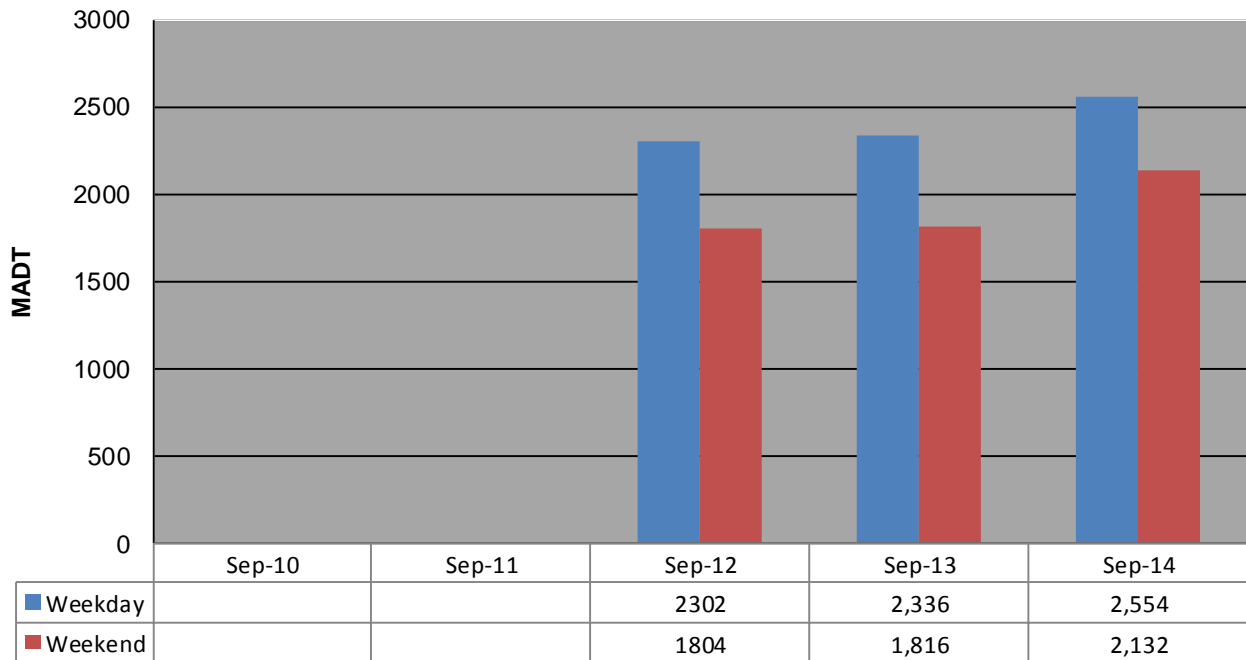
Weekday (WD)/Weekend (WE) Monthly Average Daily Traffic



'10 WD												
'10 WE												
'11 WD												
'11 WE												
'12 WD									2,302	2,216	2,094	1,912
'12 WE									1,804	1,674	1,536	1,338
'13 WD	2,134	1,938	1,868	1,964	2,204	2,312	2,262	2,286	2,336	2,254	2,118	1,860
'13 WE	1,592	1,402	1,476	1,610	1,716	1,826	1,698	1,746	1,816	1,694	1,554	1,382
'14 WD	1,728	1,756	1,986	2,284	2,472	2,486	2,432	2,508	2,554			
'14 WE	1,236	1,302	1,476	1,830	1,940	1,900	1,874	1,958	2,132			

Note: 'Weekday' defined as Monday-Friday, 'Weekend' defined as Saturday-Sunday

Weekday/Weekend Monthly Average Daily Traffic ('10-'14)



Weekday			2302	2,336	2,554
Weekend			1804	1,816	2,132