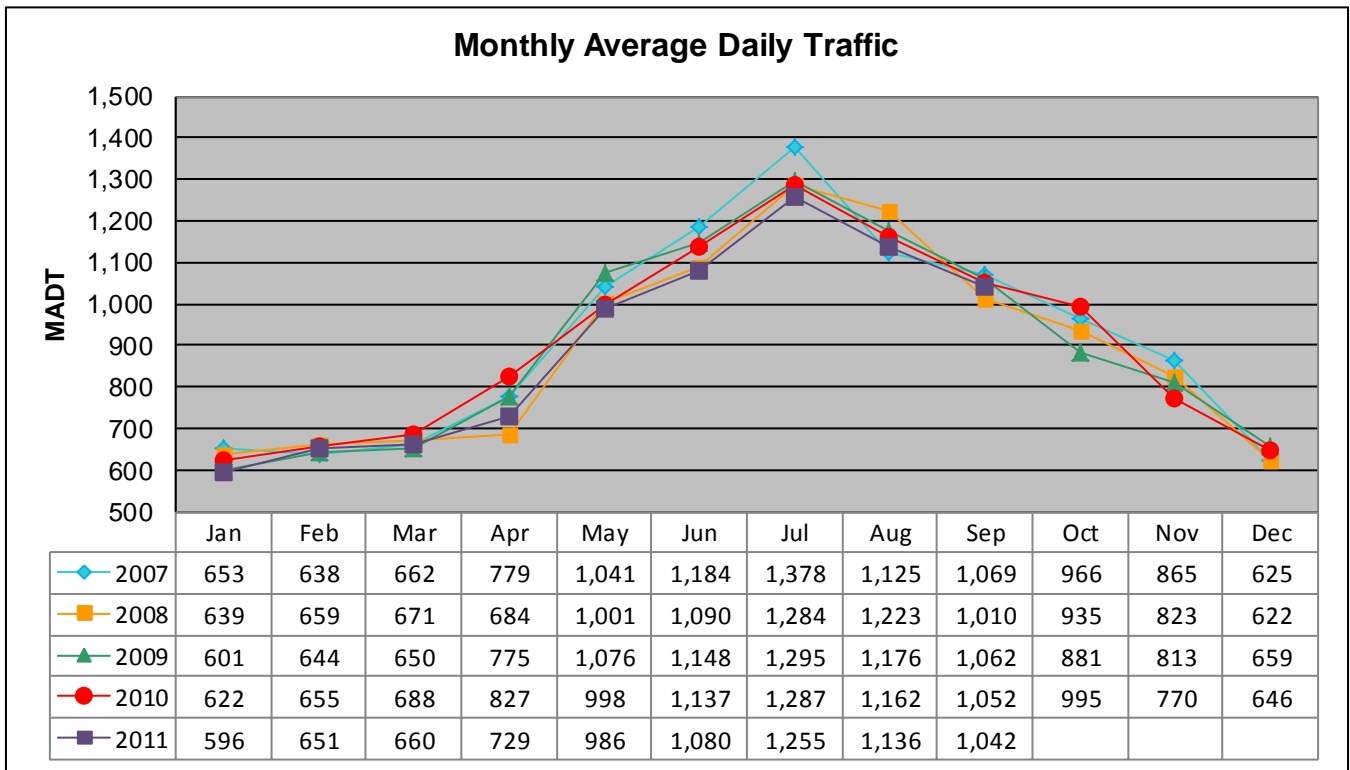


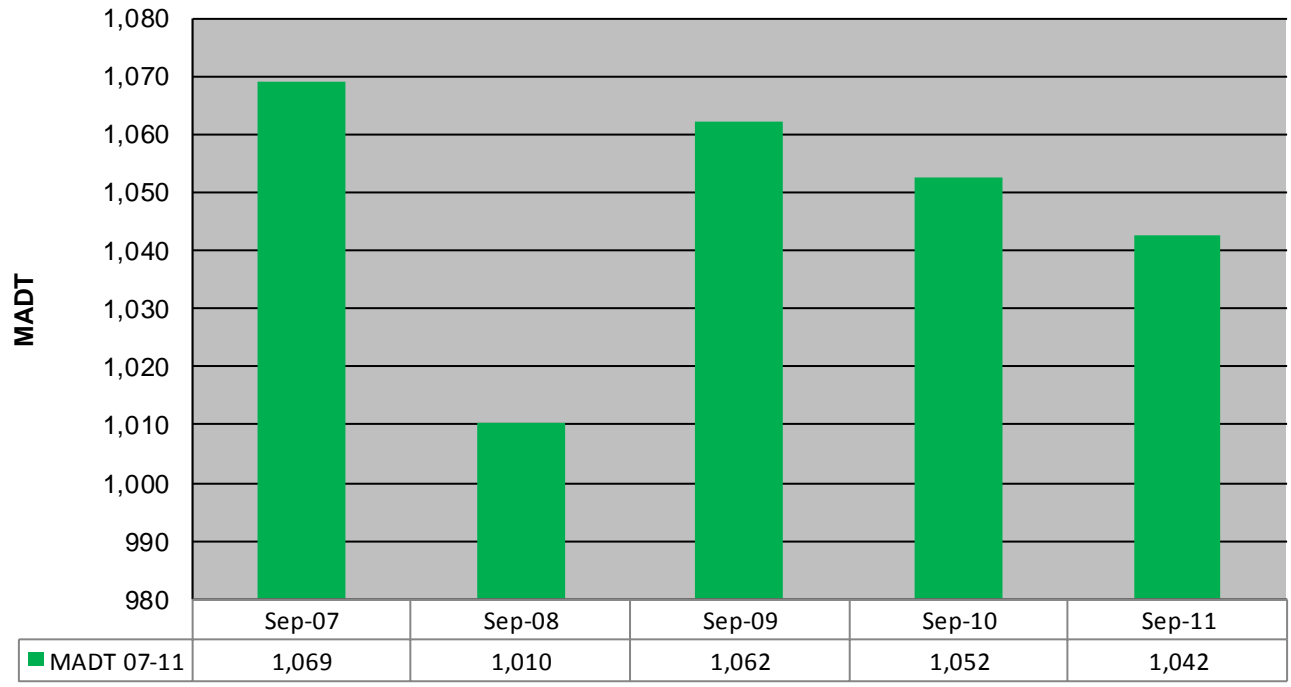
# MONTHLY REPORT, STATION NO. 55 (ATR)

## SEPTEMBER 2011

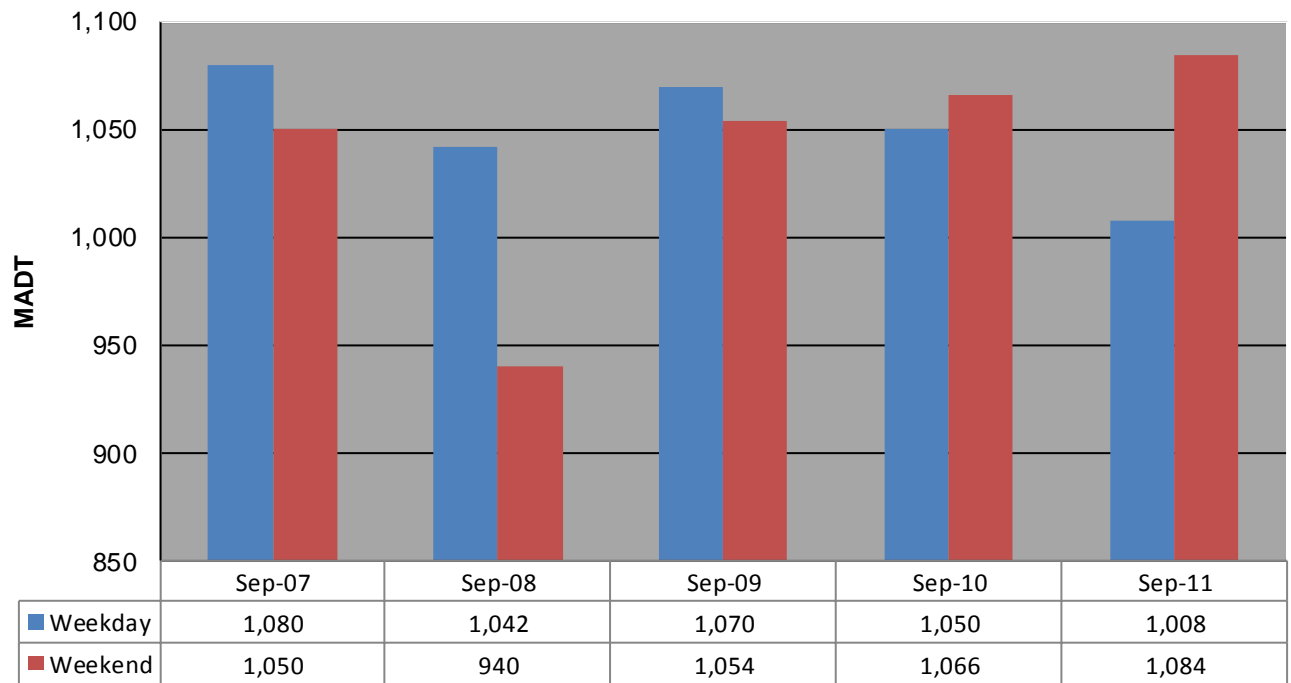
Station Measurement: VOLUME		
Route: CSAH 1	Route Direction: E/W	Lanes: 2
County: Crow Wing		Closest City: Manhattan Beach
Functional Class: Rural Minor Arterial		
Location: W OF CR134, W OF MANHATTAN BEACH		
Ref Post: 008+00.100	True Mile: 8.1	Sequence No. 9819
<b>Volume: 31,274</b>		<b>MADT: 1,042</b>
<b>Weekday (M-F) MADT: 1,008</b>		<b>Weekend (Sa-Su) MADT: 1,084</b>



**Monthly Average Daily Traffic ('07-'11)**



**Weekday/Weekend Monthly Average Daily Traffic ('07-'11)**



Note: 'Weekday' defined as Monday-Friday, 'Weekend' defined as Saturday-Sunday