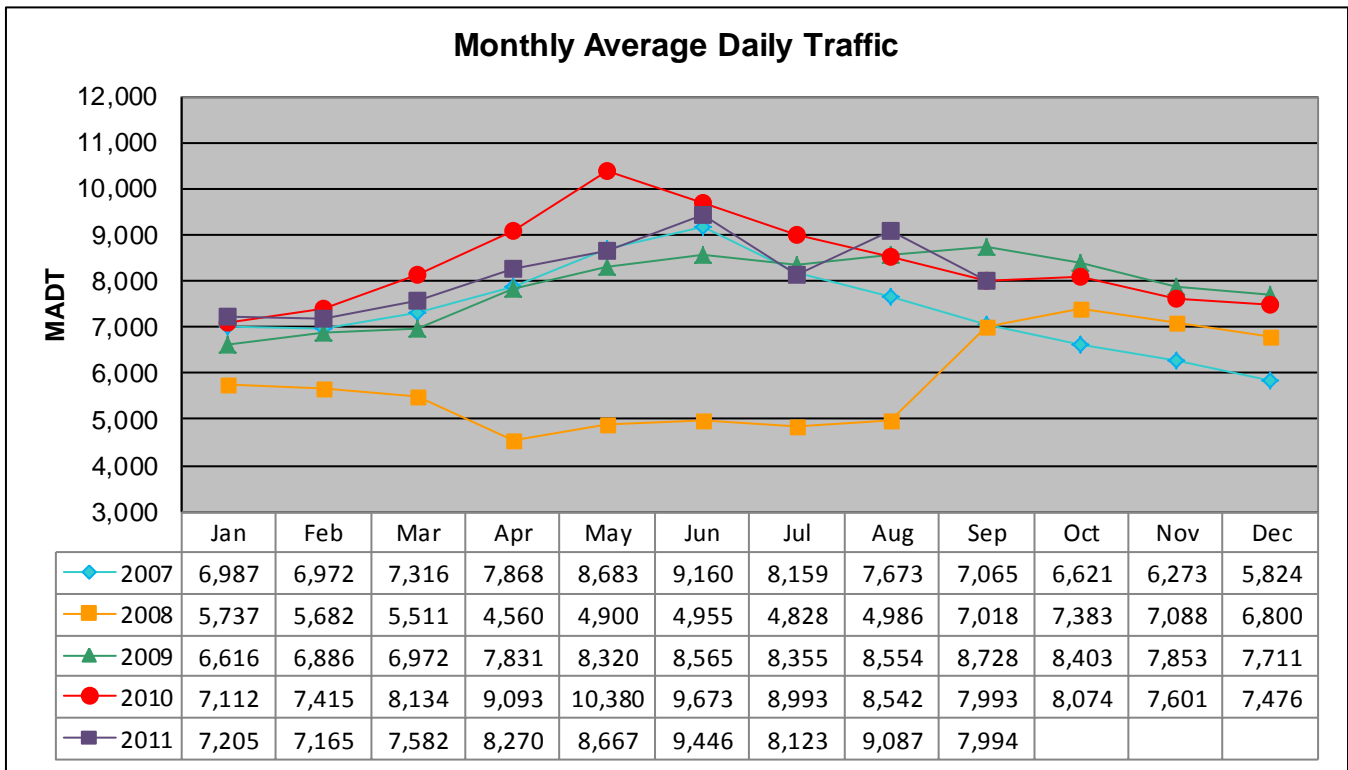


MONTHLY REPORT, STATION NO. 422 (ATR)

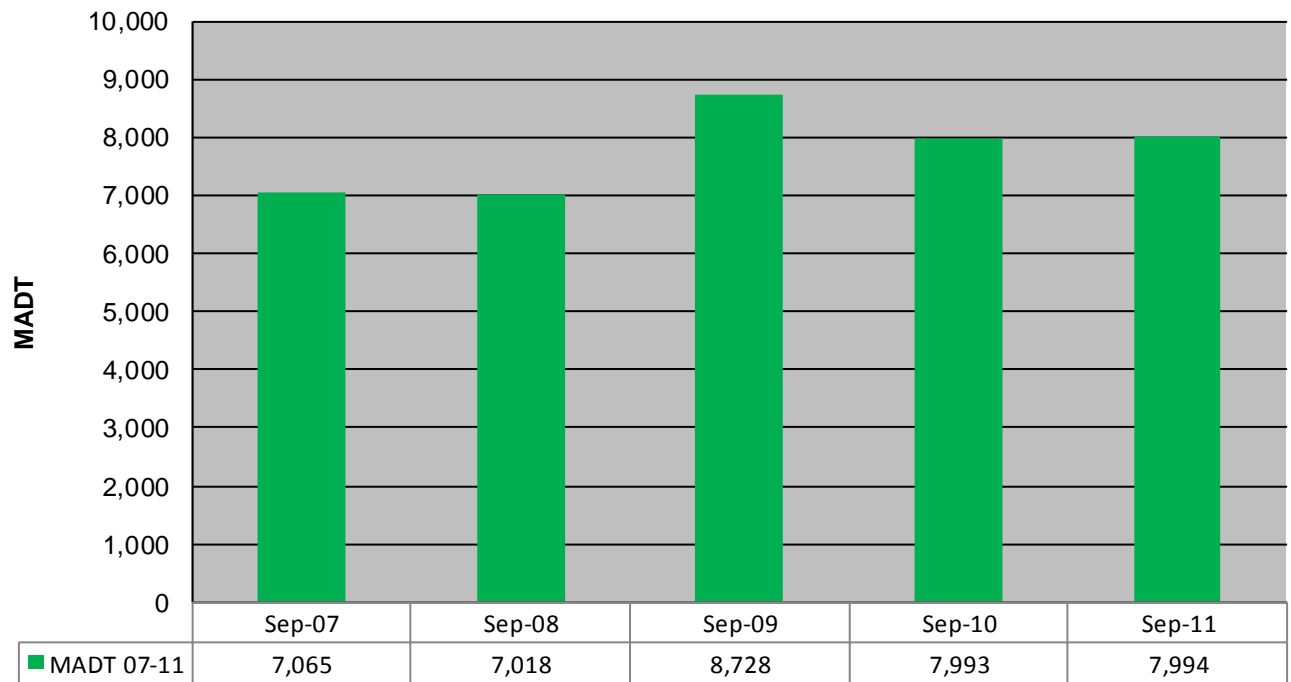
SEPTEMBER 2011

Station Measurement: VOLUME		
Route: CSAH 14	Route Direction: E/W	Lanes: 2
County: Anoka		Closest City: Blaine
Functional Class: Urban Other Principal Arterial		
Location: .7 MI W OF CSAH17 (LEXINGTON AVE NE) IN BLAINE		
Ref Post: 010+00.100	True Mile: 10.1	Sequence No. 9893
Volume: 239,822		MADT: 7,994
Weekday (M-F) MADT: 8,308		Weekend (Sa-Su) MADT: 6,986

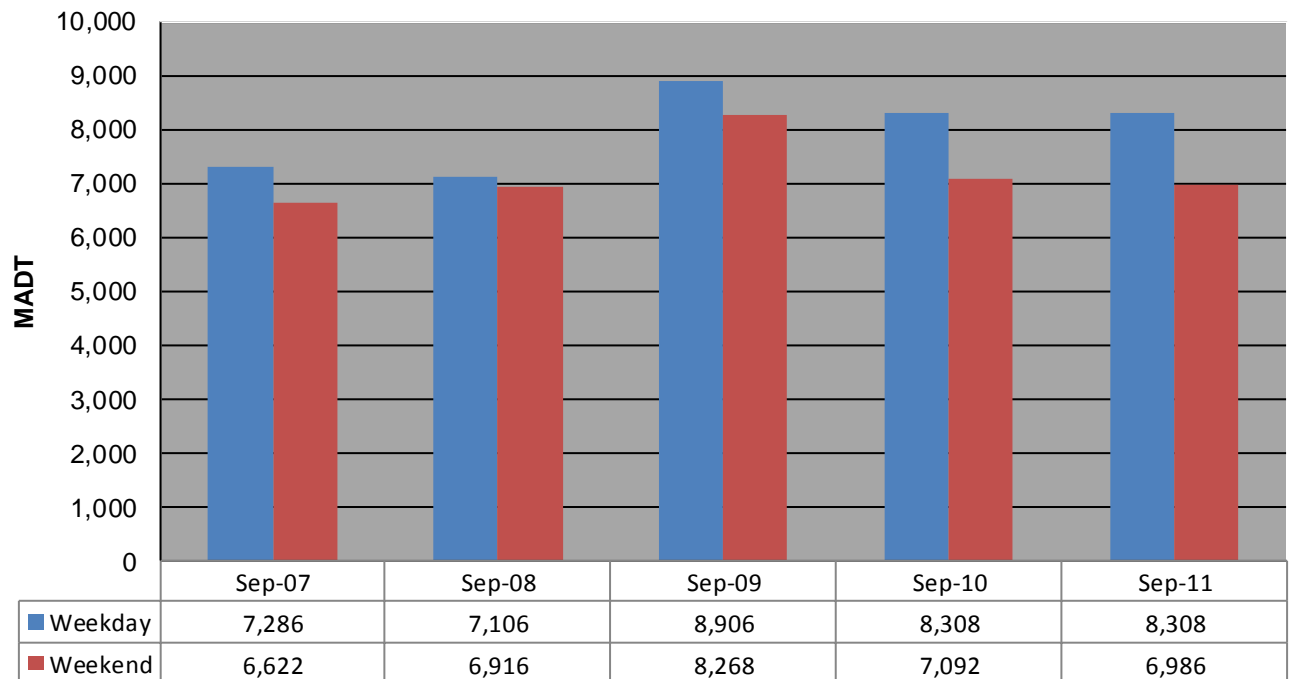


Note: Decrease in traffic October 2007 to September 2008 due to construction on TH 65 & CSAH 14

Monthly Average Daily Traffic ('07-'11)



Weekday/Weekend Monthly Average Daily Traffic ('07-'11)



Note: 'Weekday' defined as Monday-Friday, 'Weekend' defined as Saturday-Sunday