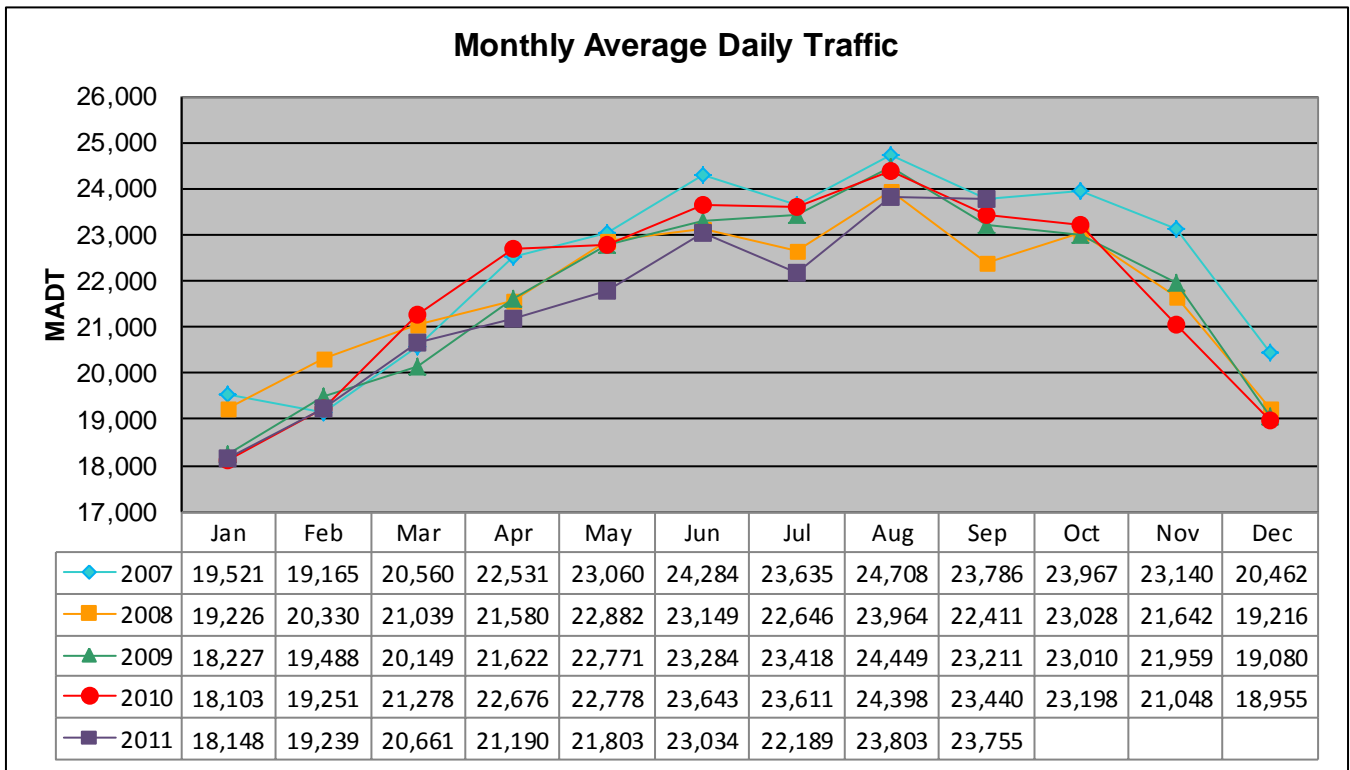


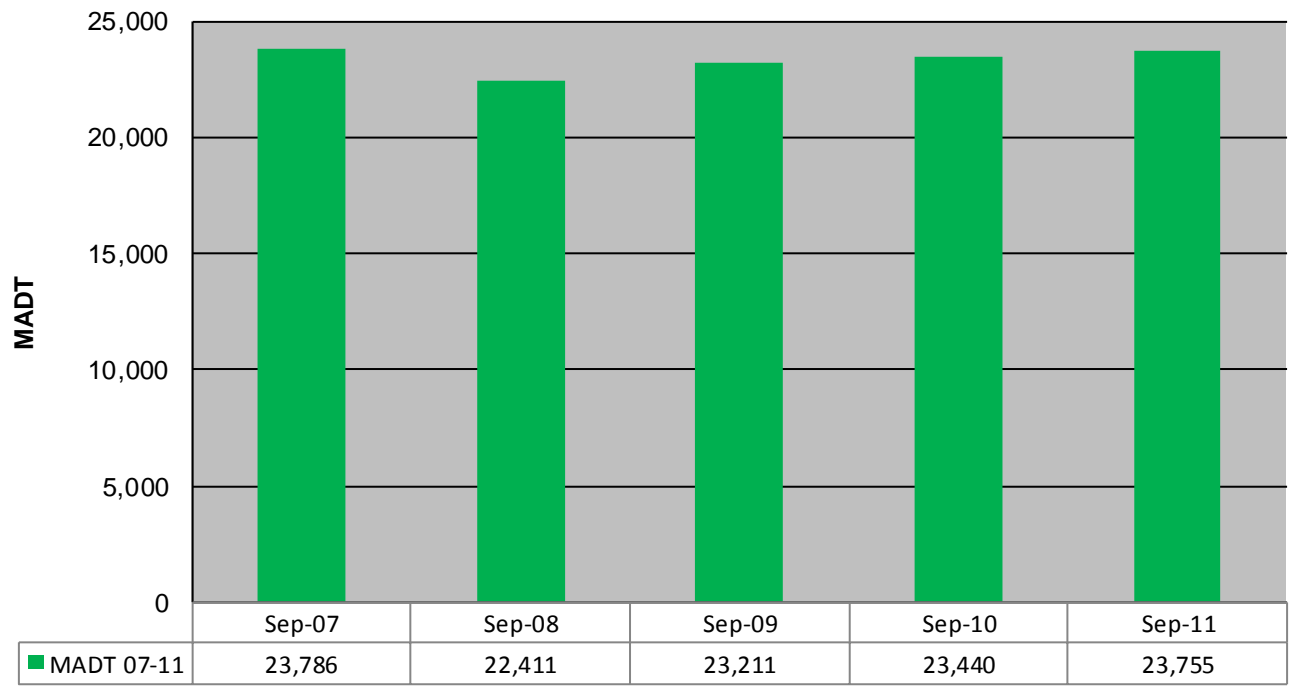
# MONTHLY REPORT, STATION NO. 353 (ATR)

## SEPTEMBER 2011

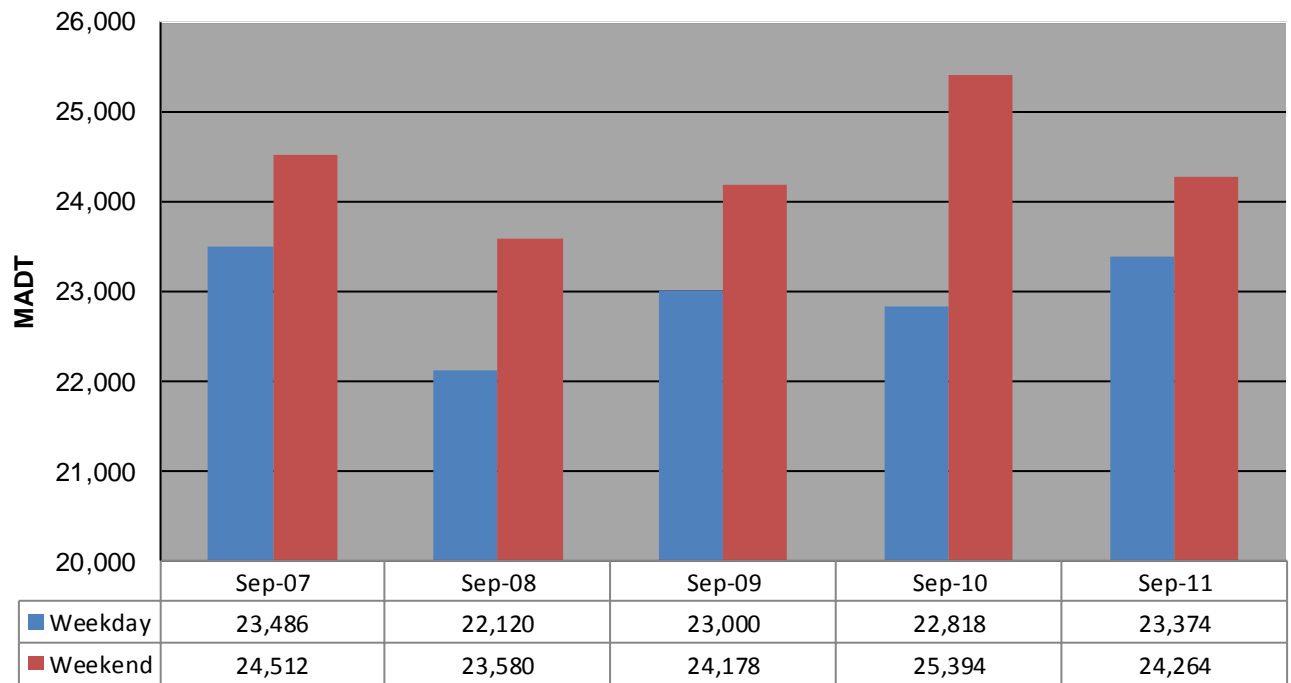
Station Measurement: VOLUME/SPEED/CLASS		
Route: TH 169	Route Direction: N/S	Lanes: 4
County: Scott	Closest City: Jordan	
Functional Class: Rural Principal Arterial - Other		
Location: W OF CR59 (DELAWARE AVE), W OF JORDAN		
Ref Post: 096+00.670	True Mile: 96.198	Sequence No. 6788
<b>Volume: 712,639</b>		<b>MADT: 23,755</b>
<b>Weekday (M-F) MADT: 24,264</b>		<b>Weekend (Sa-Su) MADT: 24,264</b>



**Monthly Average Daily Traffic ('07-'11)**



**Weekday/Weekend Monthly Average Daily Traffic ('07-'11)**



Note: 'Weekday' defined as Monday-Friday, 'Weekend' defined as Saturday-Sunday