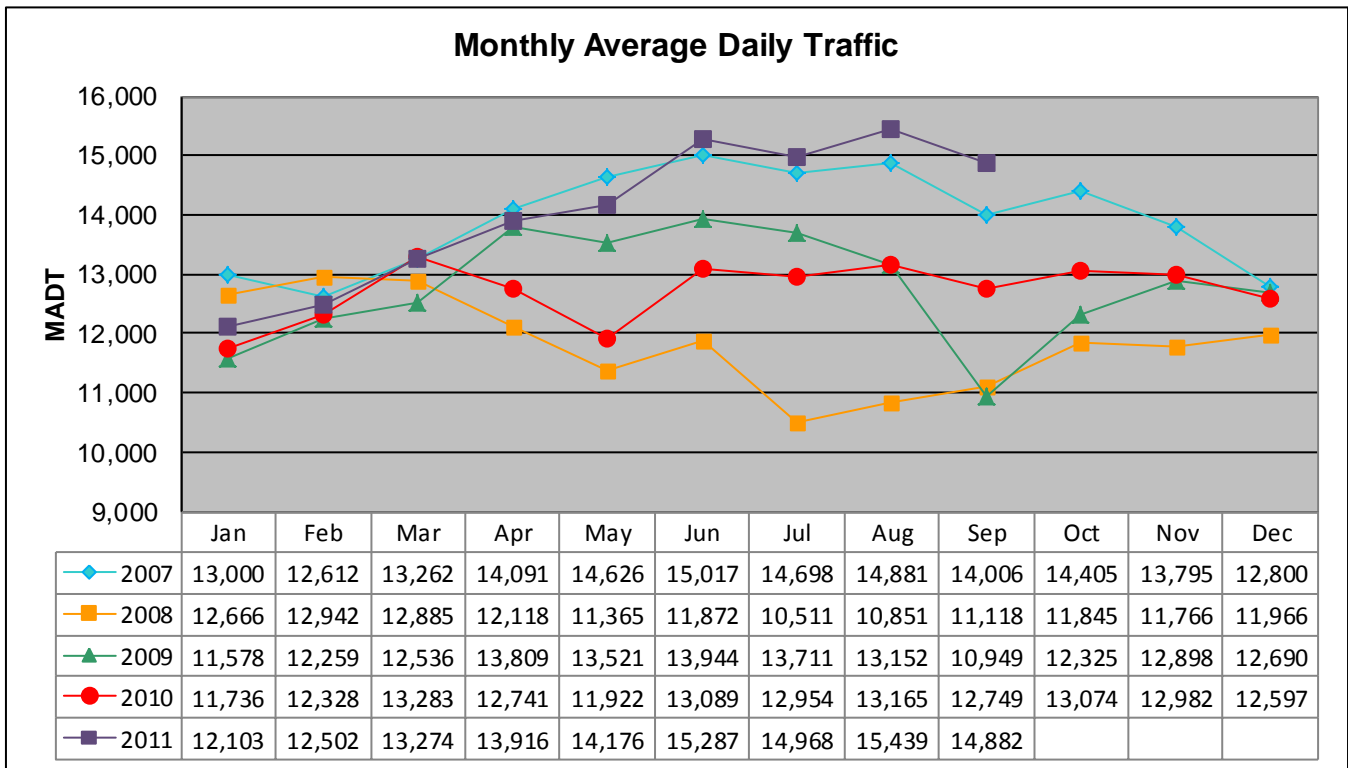


MONTHLY REPORT, STATION NO. 351 (ATR)

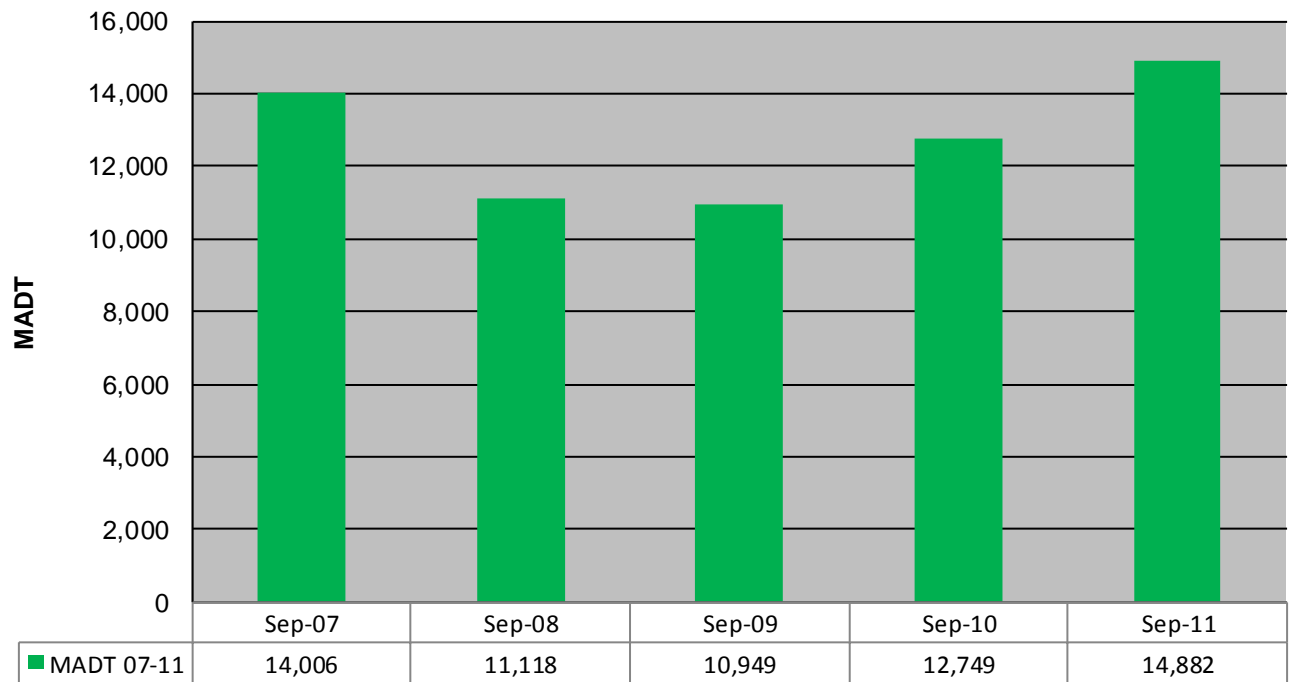
SEPTEMBER 2011

Station Measurement: VOLUME		
Route: TH 12	Route Direction: E/W	Lanes: 2
County: Hennepin		Closest City: Independence
Functional Class: Rural Principal Arterial - Other		
Location: W OF CSAH92 IN INDEPENDENCE		
Ref Post: 142+00.839	True Mile: 142.285	Sequence No. 6789
Volume: 446,450		MADT: 14,882
Weekday (M-F) MADT: 15,824		Weekend (Sa-Su) MADT: 12,048

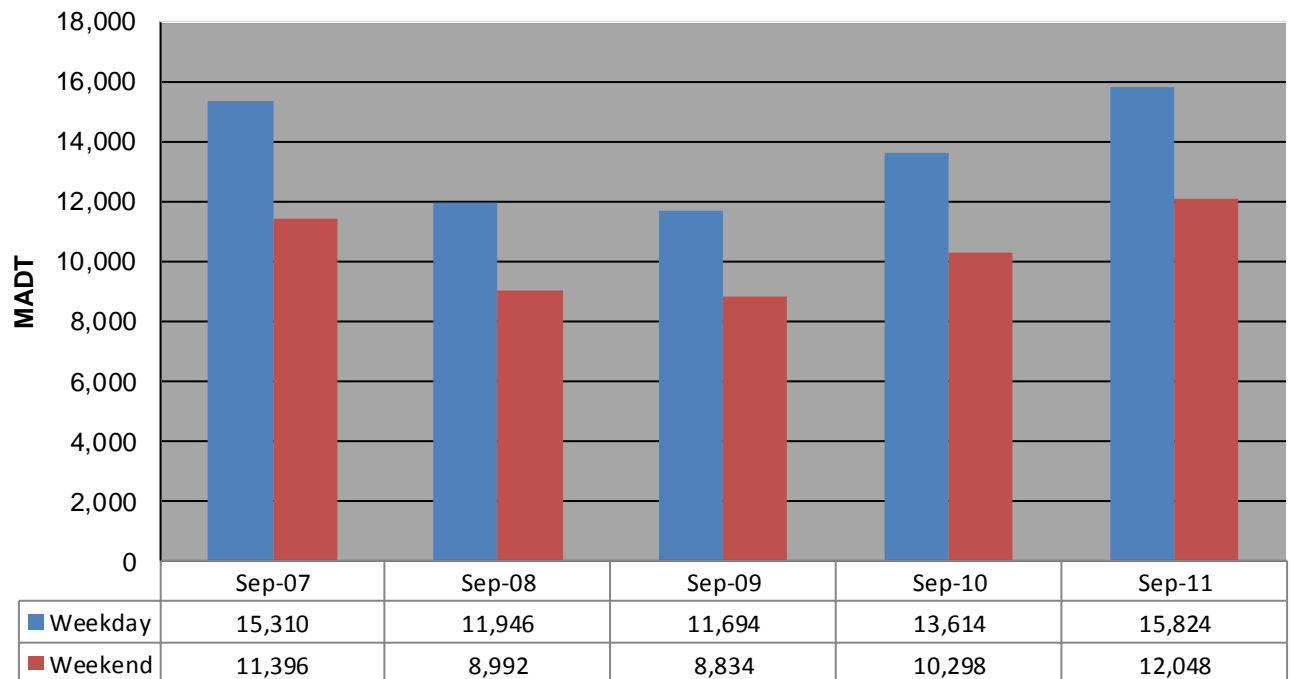


Note: Decrease in traffic April to November 2008, September/October 2009, and April/May 2010 due to construction on TH 12

Monthly Average Daily Traffic ('07-'11)



Weekday/Weekend Monthly Average Daily Traffic ('07-'11)



Note: 'Weekday' defined as Monday-Friday, 'Weekend' defined as Saturday-Sunday