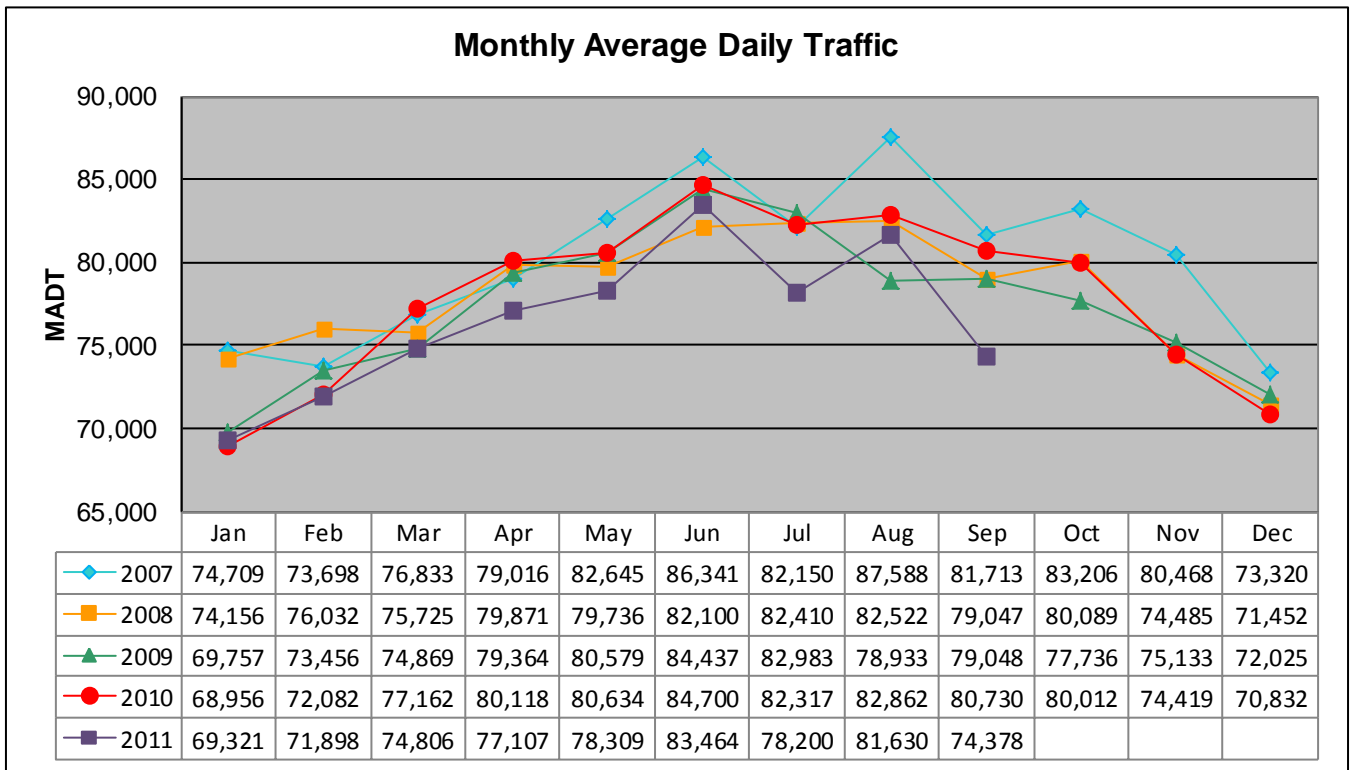


# MONTHLY REPORT, STATION NO. 336 (ATR)

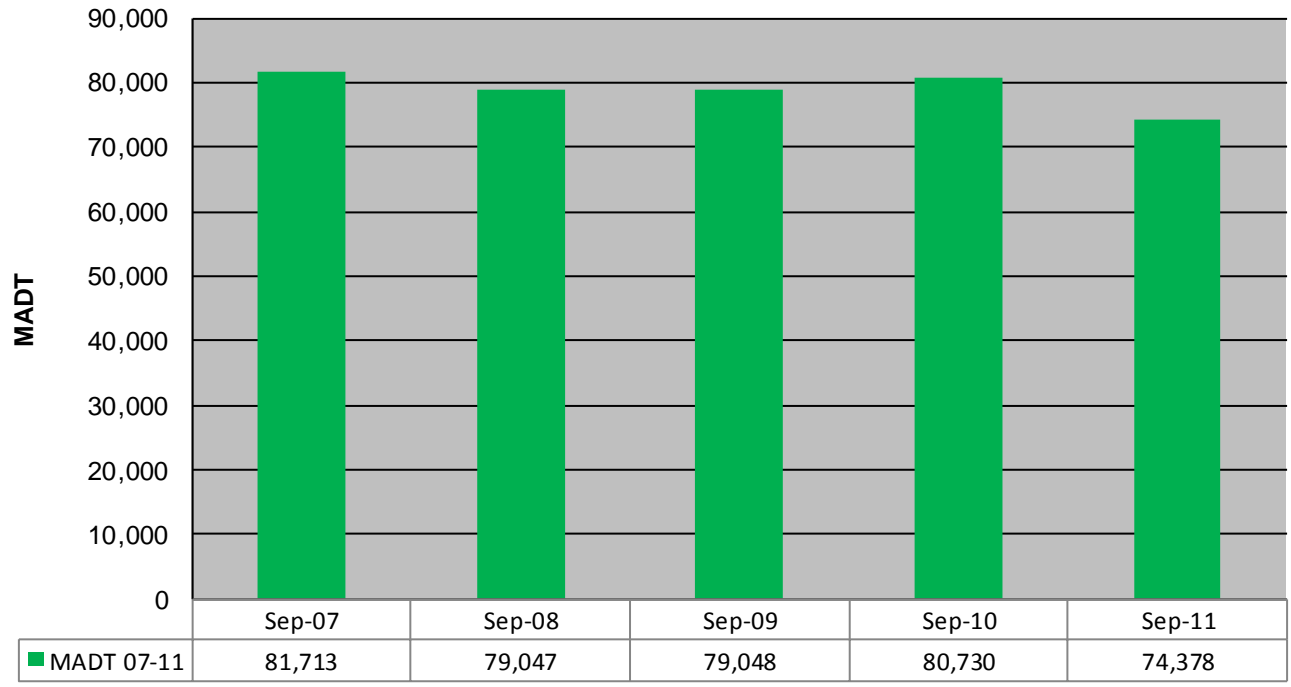
## SEPTEMBER 2011

Station Measurement: VOLUME		
Route: I-35E	Route Direction: N/S	Lanes: 6
County: Dakota		Closest City: Eagan
Functional Class: Urban Principal Arterial - Interstate		
Location: N OF MSAS102 (DEERWOOD DR) IN EAGAN		
Ref Post: 095+00.422	True Mile: 95.48	Sequence No. 9854
<b>Volume: 2,231,338</b>		<b>MADT: 74,378</b>
<b>Weekday (M-F) MADT: 82,262</b>		<b>Weekend (Sa-Su) MADT: 51,464</b>

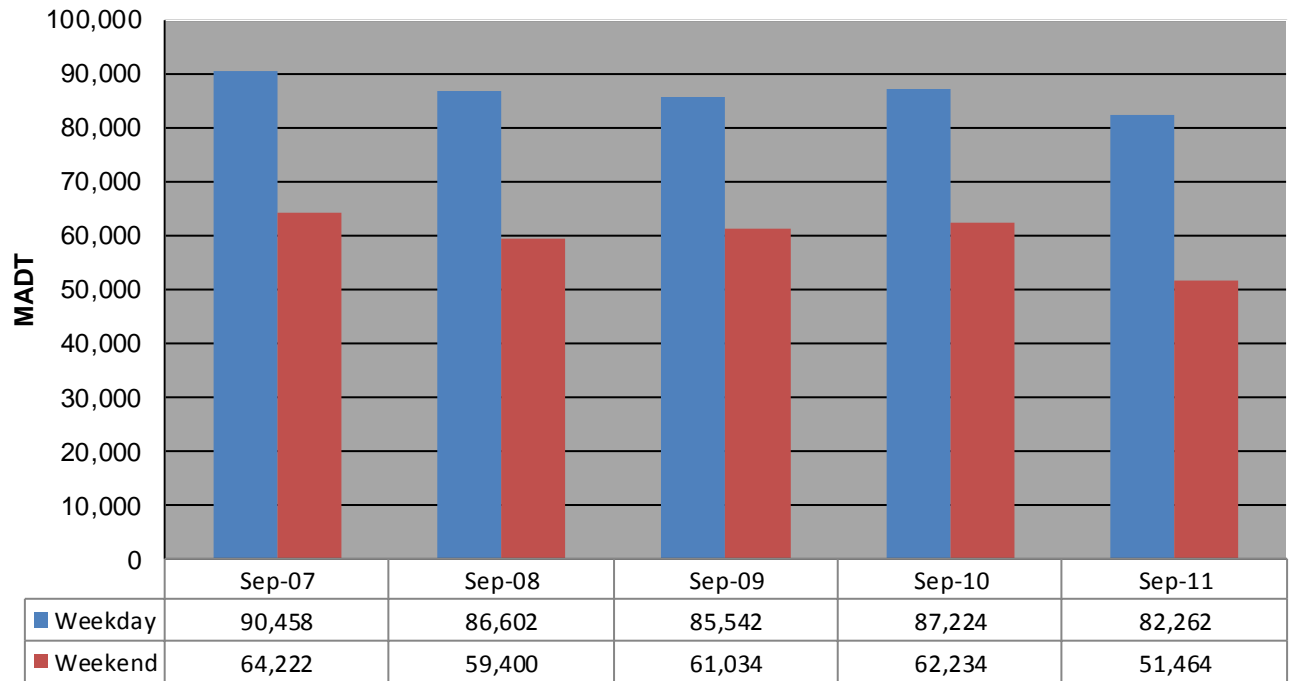


Note: Decrease in traffic September 2011 due to construction on I-35E

**Monthly Average Daily Traffic ('07-'11)**



**Weekday/Weekend Monthly Average Daily Traffic ('07-'11)**



Note: 'Weekday' defined as Monday-Friday, 'Weekend' defined as Saturday-Sunday