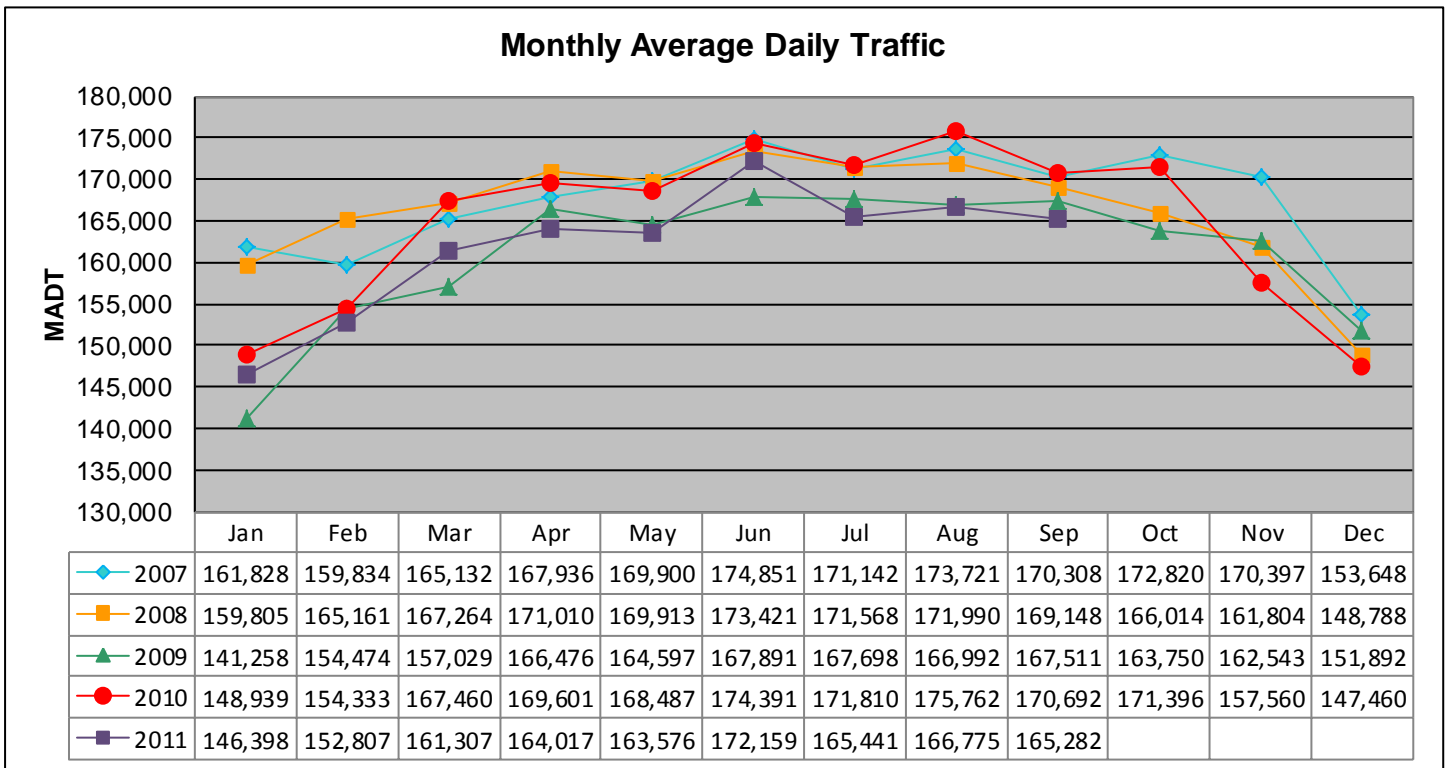


MONTHLY REPORT, STATION NO. 321 (ATR)

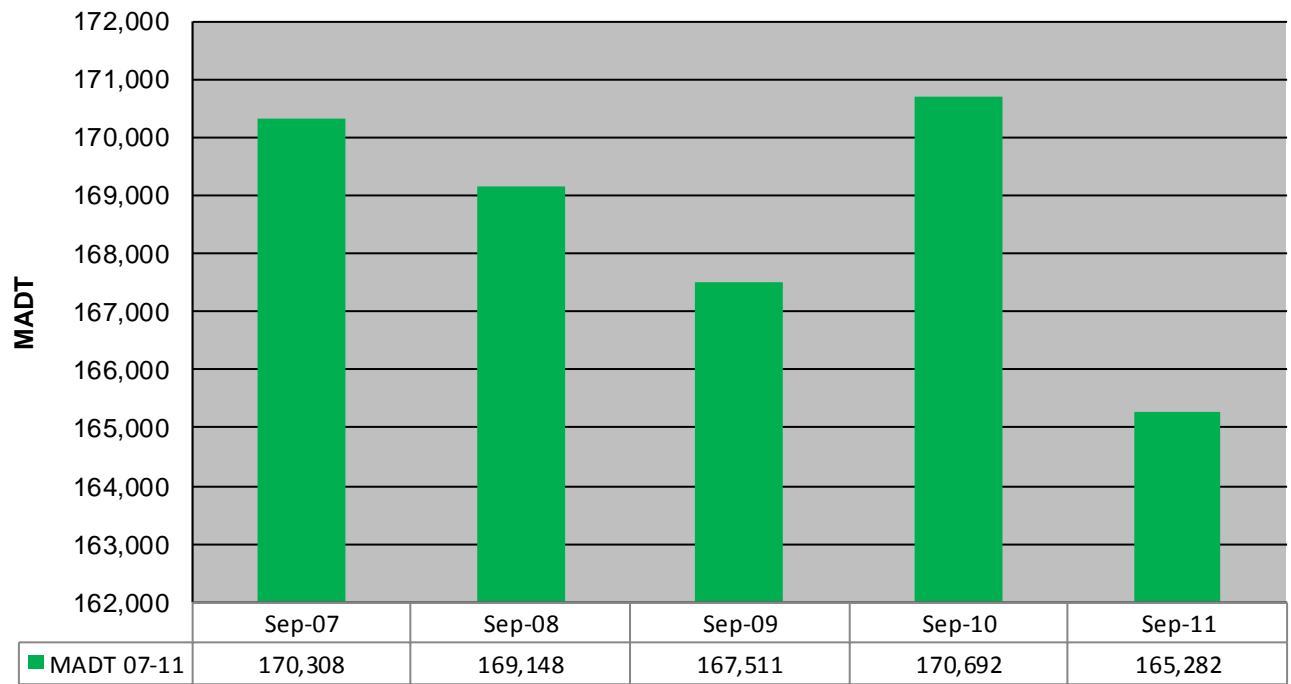
SEPTEMBER 2011

Station Measurement: VOLUME		
Route: I-494	Route Direction: E/W	Lanes: 6
County: Hennepin		Closest City: Bloomington
Functional Class: Urban Principal Arterial - Interstate		
Location: W OF I-35W IN BLOOMINGTON		
Ref Post: 005+00.600	True Mile: 5.605	Sequence No. 9846
Volume: 4,958,449		MADT: 165,282
Weekday (M-F) MADT: 174,220		Weekend (Sa-Su) MADT: 139,166

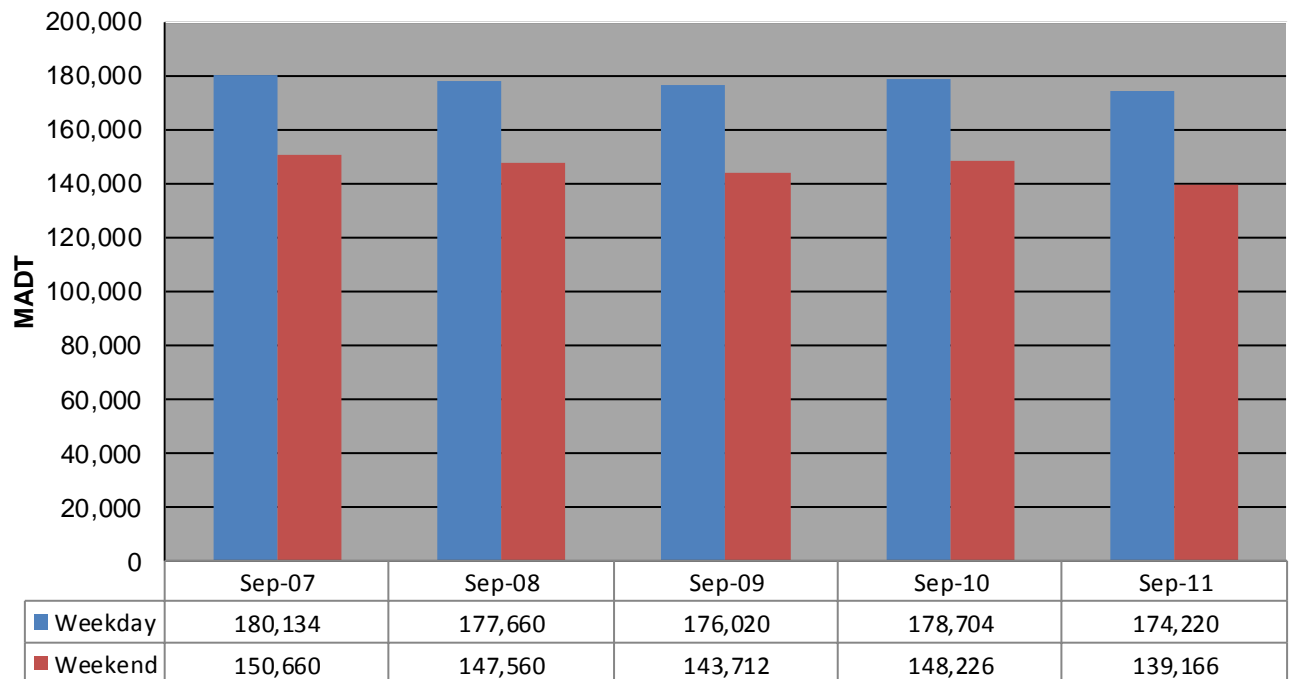


Note: Decrease in traffic October to November 2008 and January to August 2009 due to construction on I-494

Monthly Average Daily Traffic ('07-'11)



Weekday/Weekend Monthly Average Daily Traffic ('07-'11)



Note: 'Weekday' defined as Monday-Friday, 'Weekend' defined as Saturday-Sunday