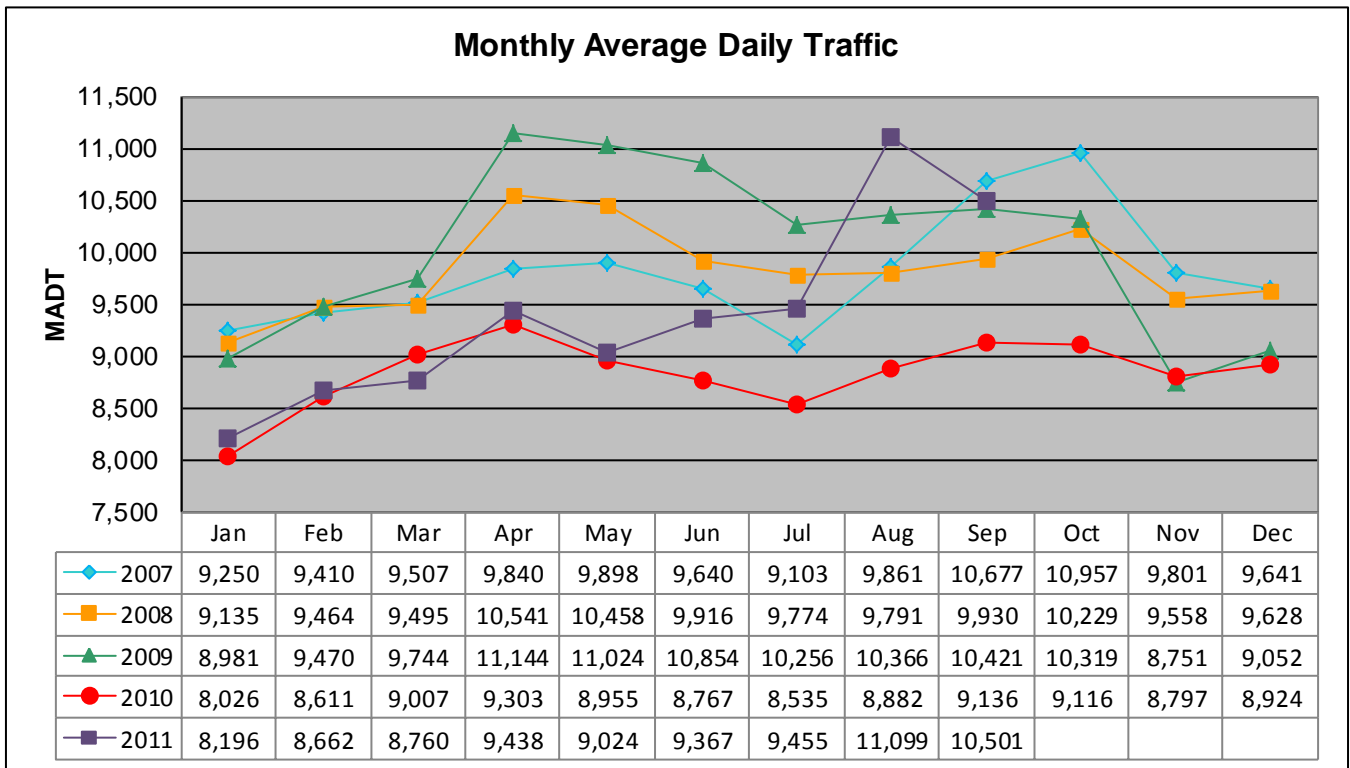


MONTHLY REPORT, STATION NO. 28 (ATR)

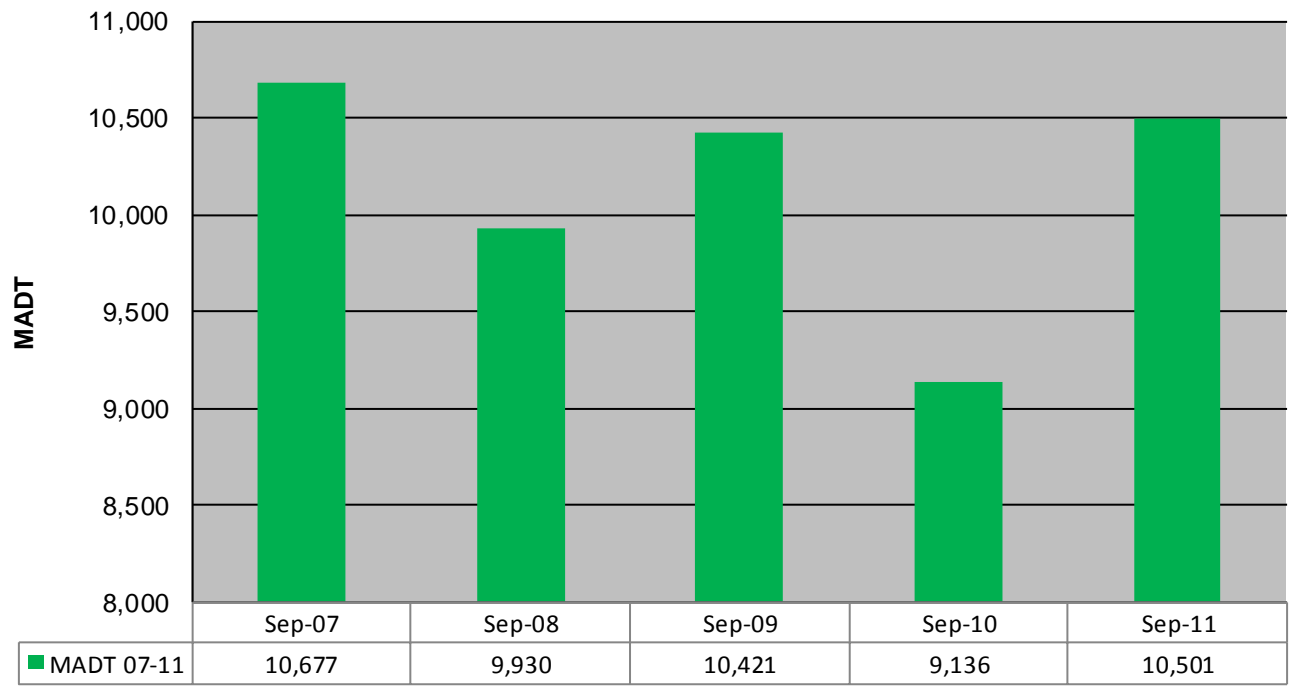
SEPTEMBER 2011

| | | |
|--|----------------------|------------------------------------|
| Station Measurement: VOLUME | | |
| Route: MSAS 114 | Route Direction: E/W | Lanes: 2 |
| County: Stearns | | Closest City: St Cloud |
| Functional Class: Urban Minor Arterial | | |
| Location: W OF 25TH AVE N IN ST CLOUD | | |
| Ref Post: 000+00.750 | True Mile: 0.75 | Sequence No. 9813 |
| Volume: 315,030 | | MADT: 10,501 |
| Weekday (M-F) MADT: 11,522 | | Weekend (Sa-Su) MADT: 7,486 |

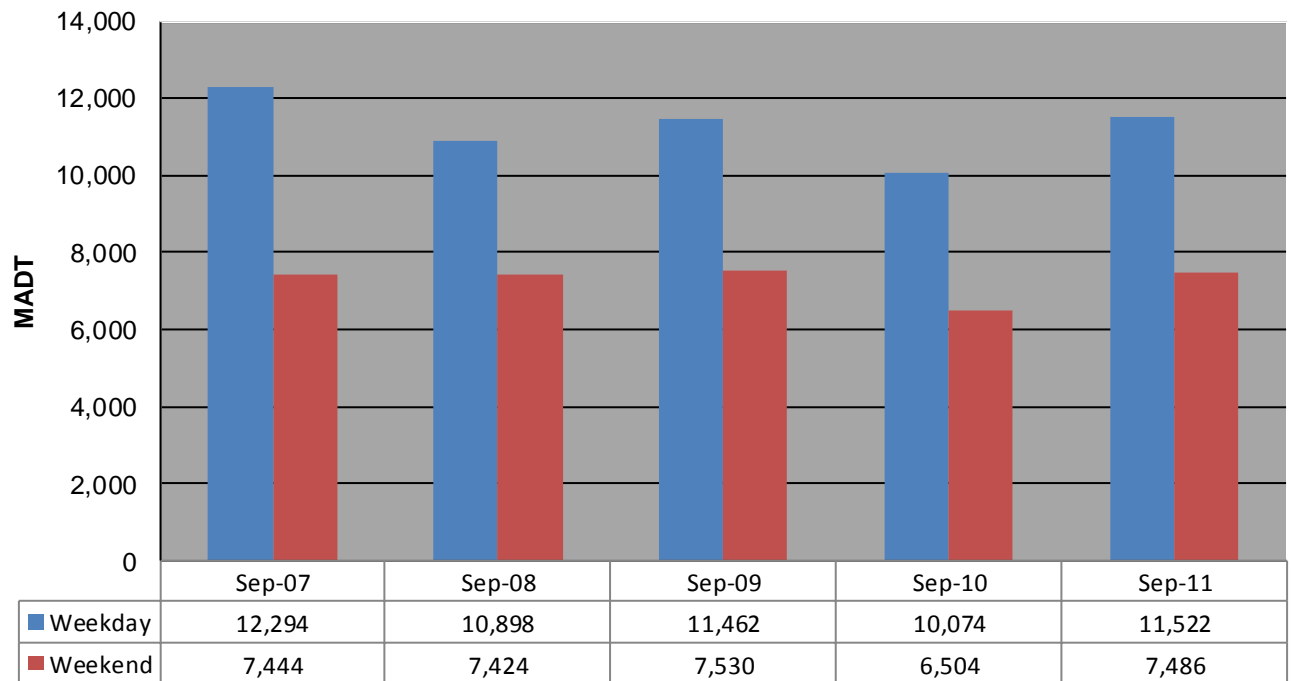


Note: Increase in traffic June 2011 to date due to detour from TH 23

Monthly Average Daily Traffic ('07-'11)



Weekday/Weekend Monthly Average Daily Traffic ('07-'11)



Note: 'Weekday' defined as Monday-Friday, 'Weekend' defined as Saturday-Sunday