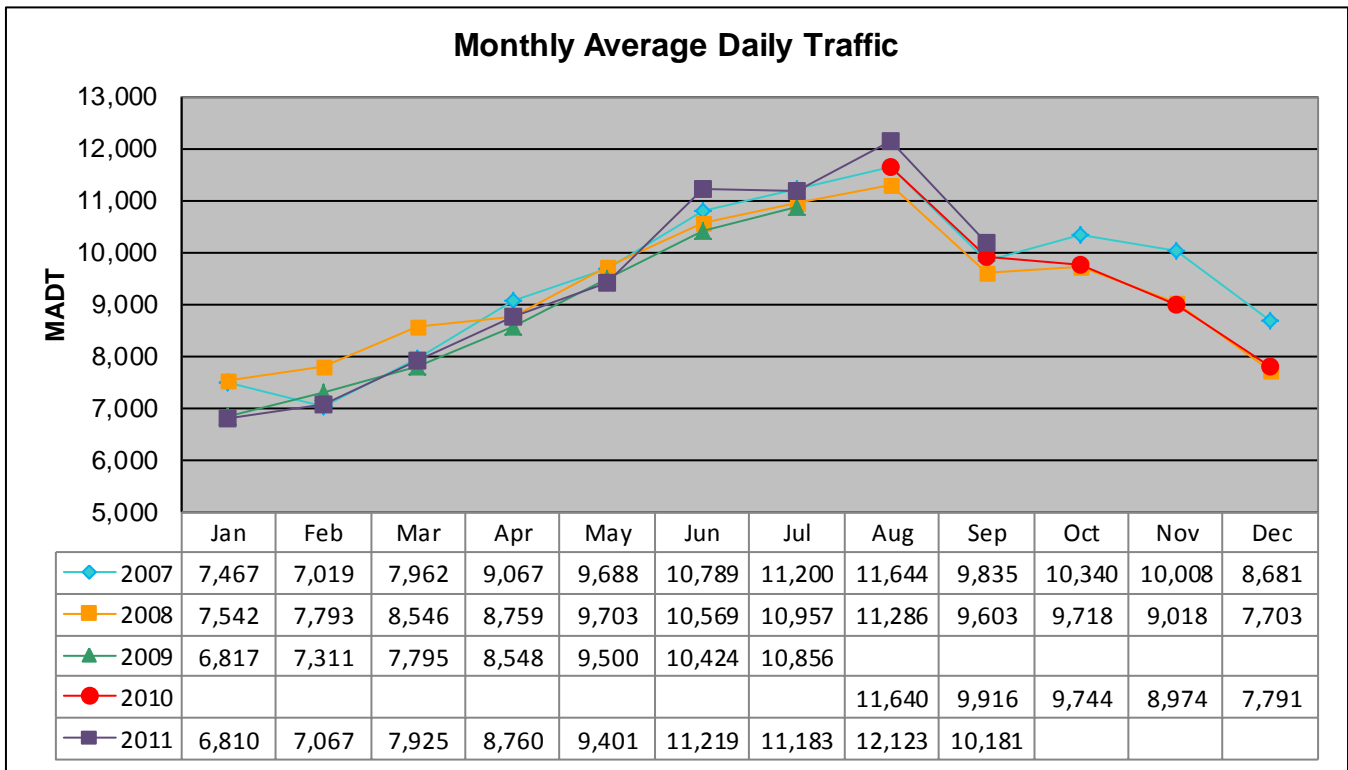


# MONTHLY REPORT, STATION NO. 227 (ATR)

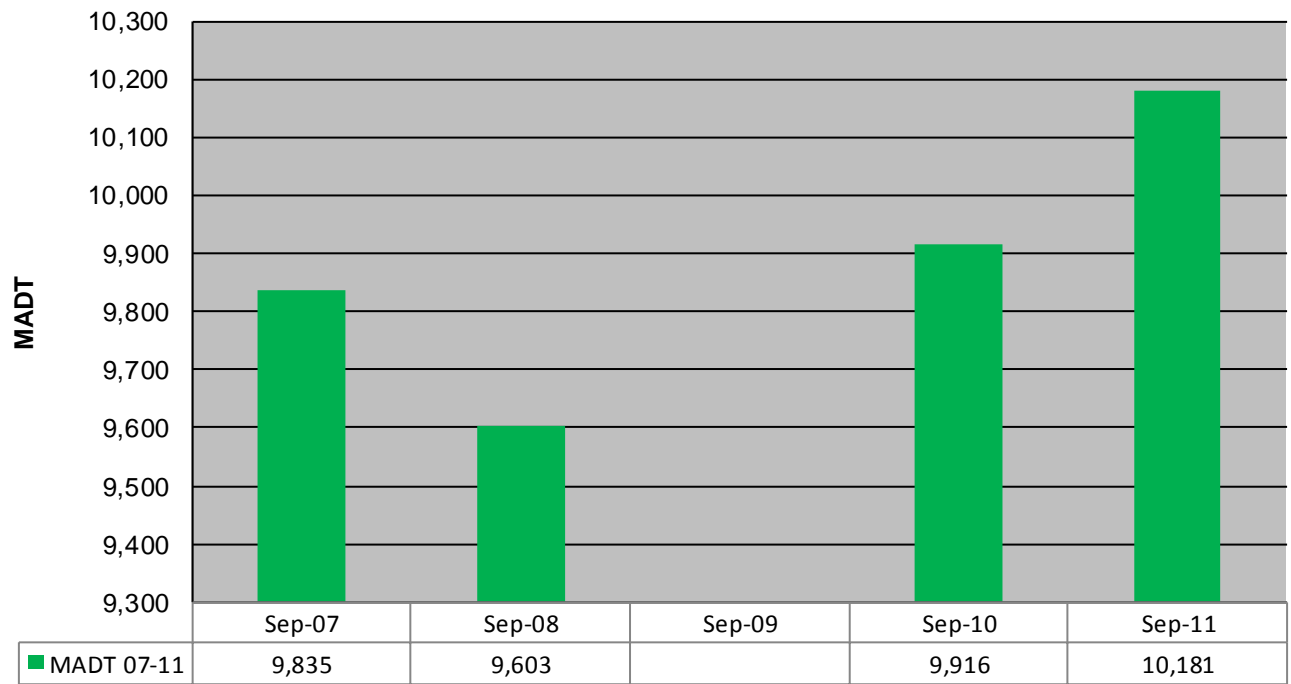
## SEPTEMBER 2011

Station Measurement: VOLUME/SPEED/CLASS		
Route: I-90	Route Direction: E/W	Lanes: 4
County: Freeborn		Closest City: Albert Lea
Functional Class: Rural Principal Arterial - Interstate		
Location: SW OF TH13, W OF ALBERT LEA		
Ref Post: 153+00.700	True Mile: 152.36	Sequence No. 9833
<b>Volume: 305,421</b>		<b>MADT: 10,181</b>
<b>Weekday (M-F) MADT: 10,250</b>		<b>Weekend (Sa-Su) MADT: 9,680</b>

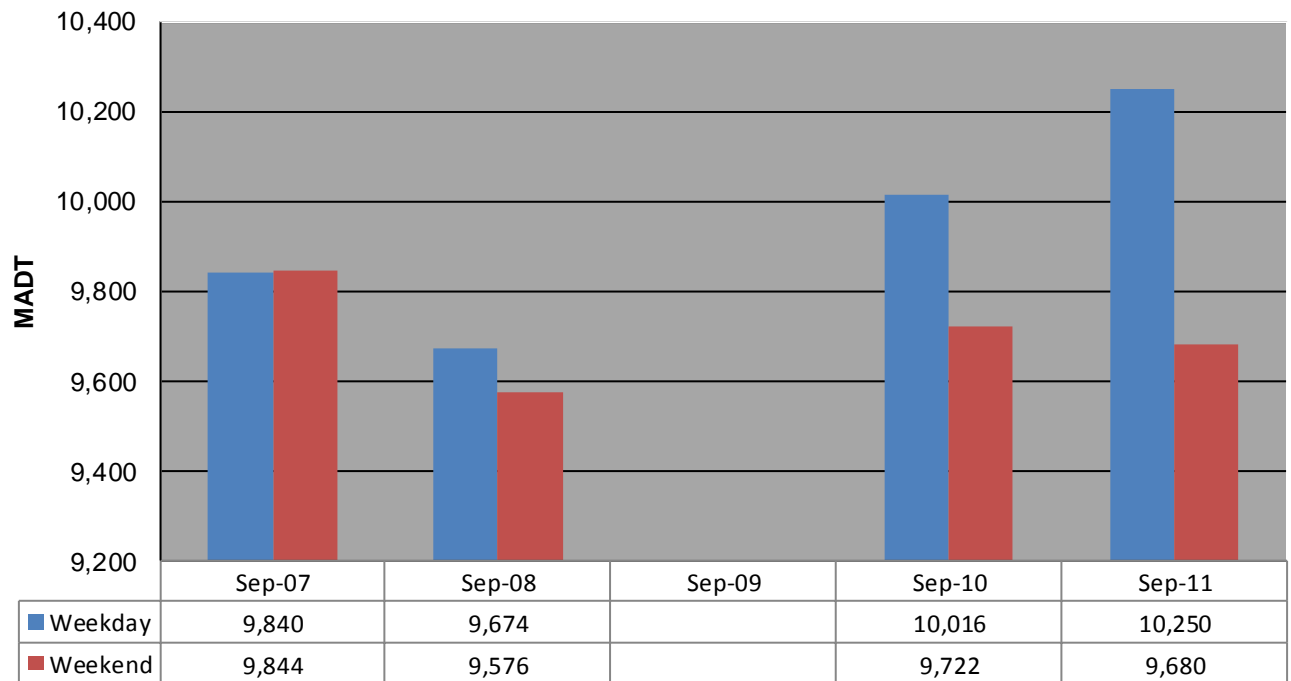


Note: No data August 2009 to July 2010 due to sensors destroyed by construction

**Monthly Average Daily Traffic ('07-'11)**



**Weekday/Weekend Monthly Average Daily Traffic ('07-'11)**



Note: 'Weekday' defined as Monday-Friday, 'Weekend' defined as Saturday-Sunday