MONTHLY REPORT, STATION NO. 222 (ATR)

SEPTEMBER 2011

Station Measurement: VOLUME/SPEED		
Route: TH 65	Route Direction: N/S	Lanes: 2
County: Aitkin	Closest City: McGrath	
Functional Class: Rural Minor Arterial		
Location: .6 MI N OF CSAH2, N OF MCGRATH		
Ref Post: 097+00.725	True Mile: 100.432	Sequence No. 6767
Volume: 73,654	**MADT: 2,455**	
Weekday (M-F) MADT: 2,162	**Weekend (Sa-Su) MADT: 3,086**	

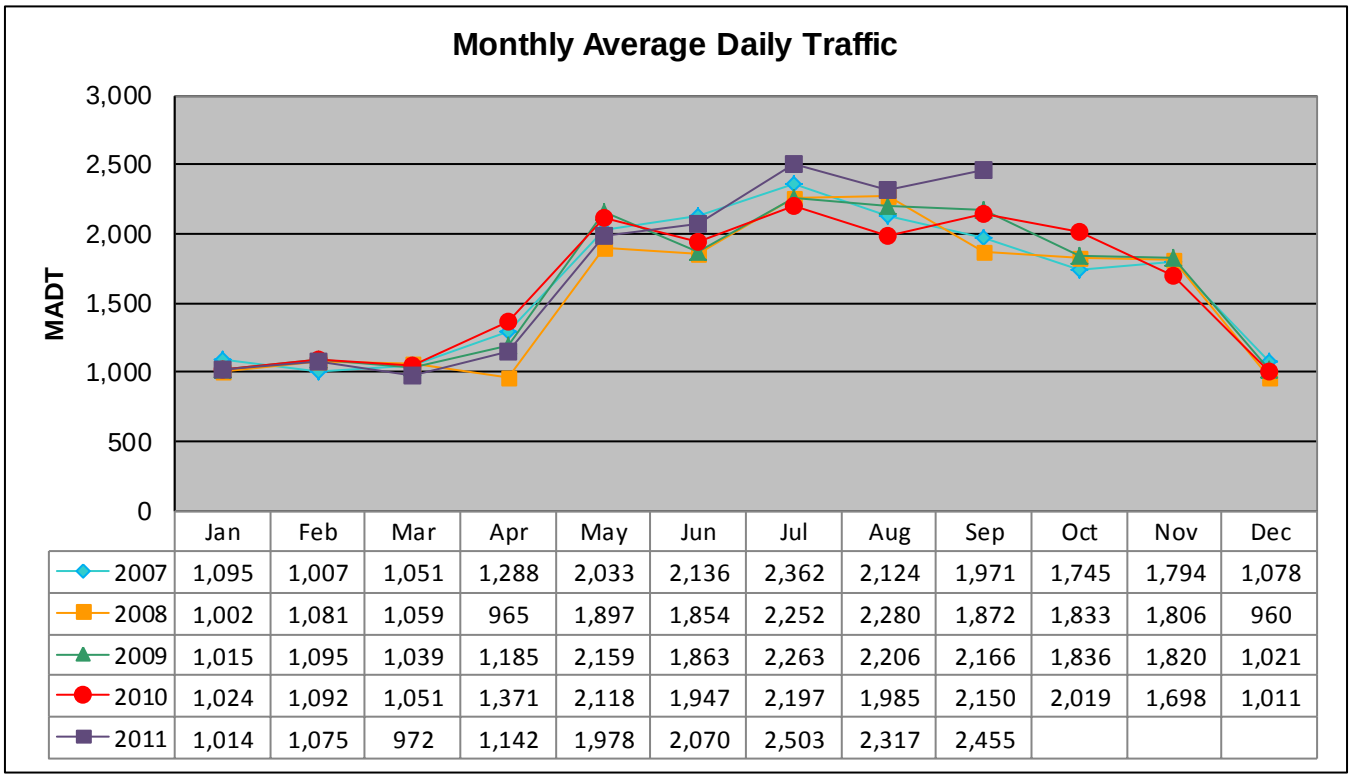

	Jan	Feb	Mar	Apr	May	Jun	Jul	Aug	Sep	Oct	Nov	Dec
2007	1,095	1,007	1,051	1,288	2,033	2,136	2,362	2,124	1,971	1,745	1,794	1,078
2008	1,002	1,081	1,059	965	1,897	1,854	2,252	2,280	1,872	1,833	1,806	960
2009	1,015	1,095	1,039	1,185	2,159	1,863	2,263	2,206	2,166	1,836	1,820	1,021
2010	1,024	1,092	1,051	1,371	2,118	1,947	2,197	1,985	2,150	2,019	1,698	1,011
2011	1,014	1,075	972	1,142	1,978	2,070	2,503	2,317	2,455			

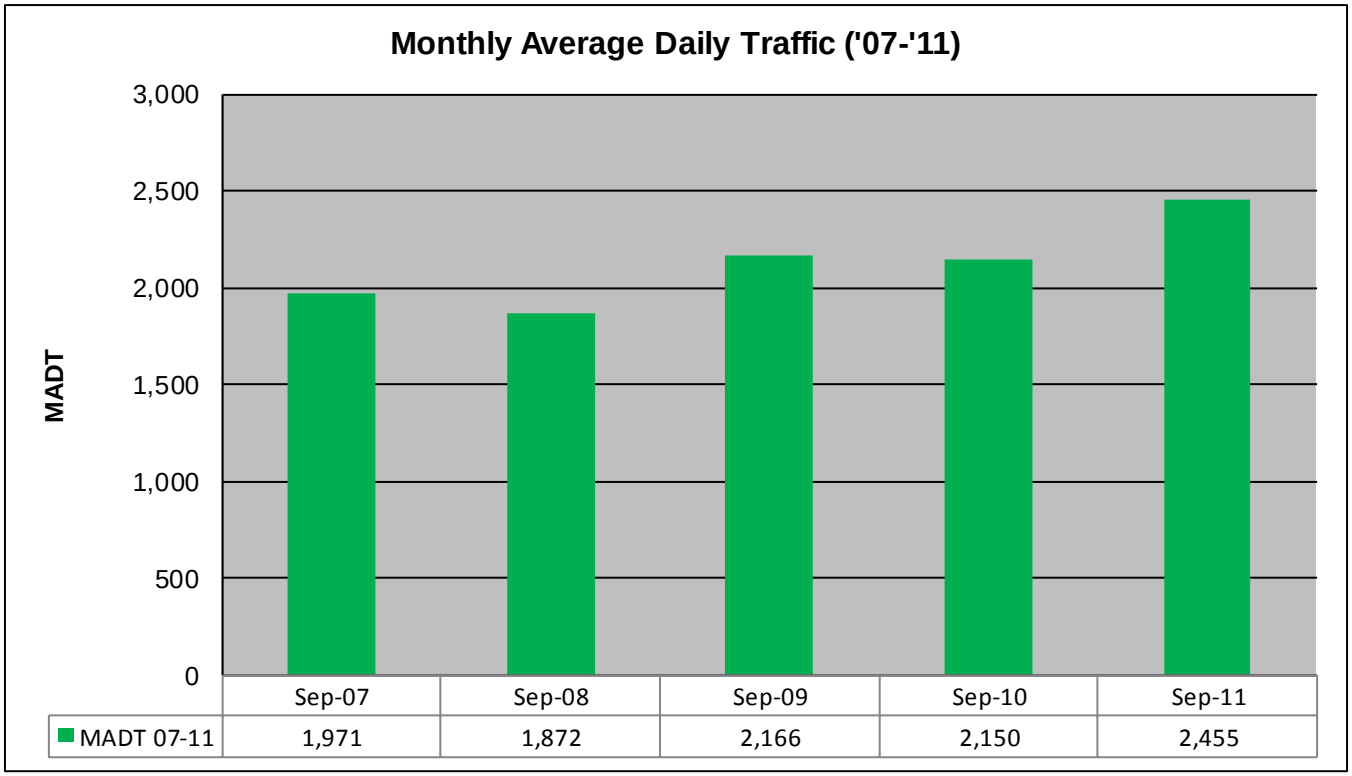

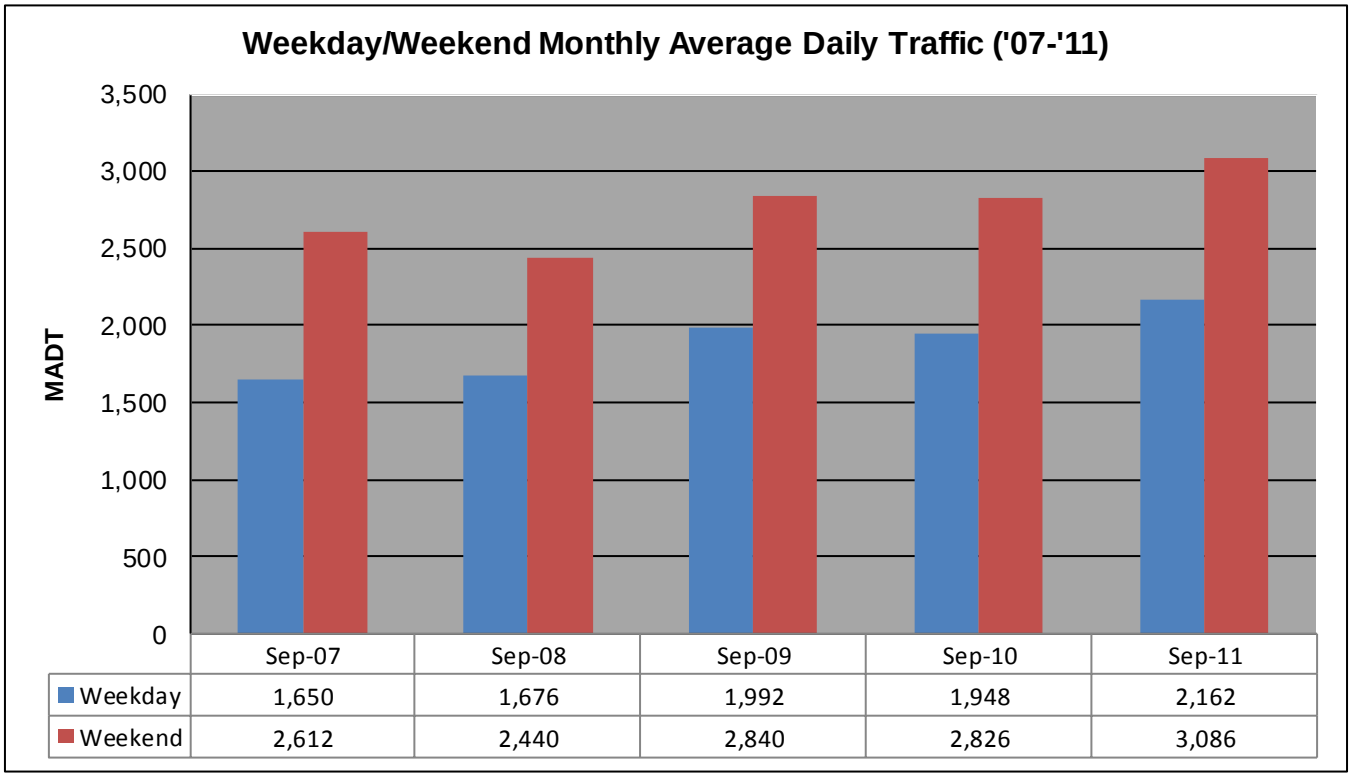

Note: 'Weekday' defined as Monday-Friday, 'Weekend' defined as Saturday-Sunday