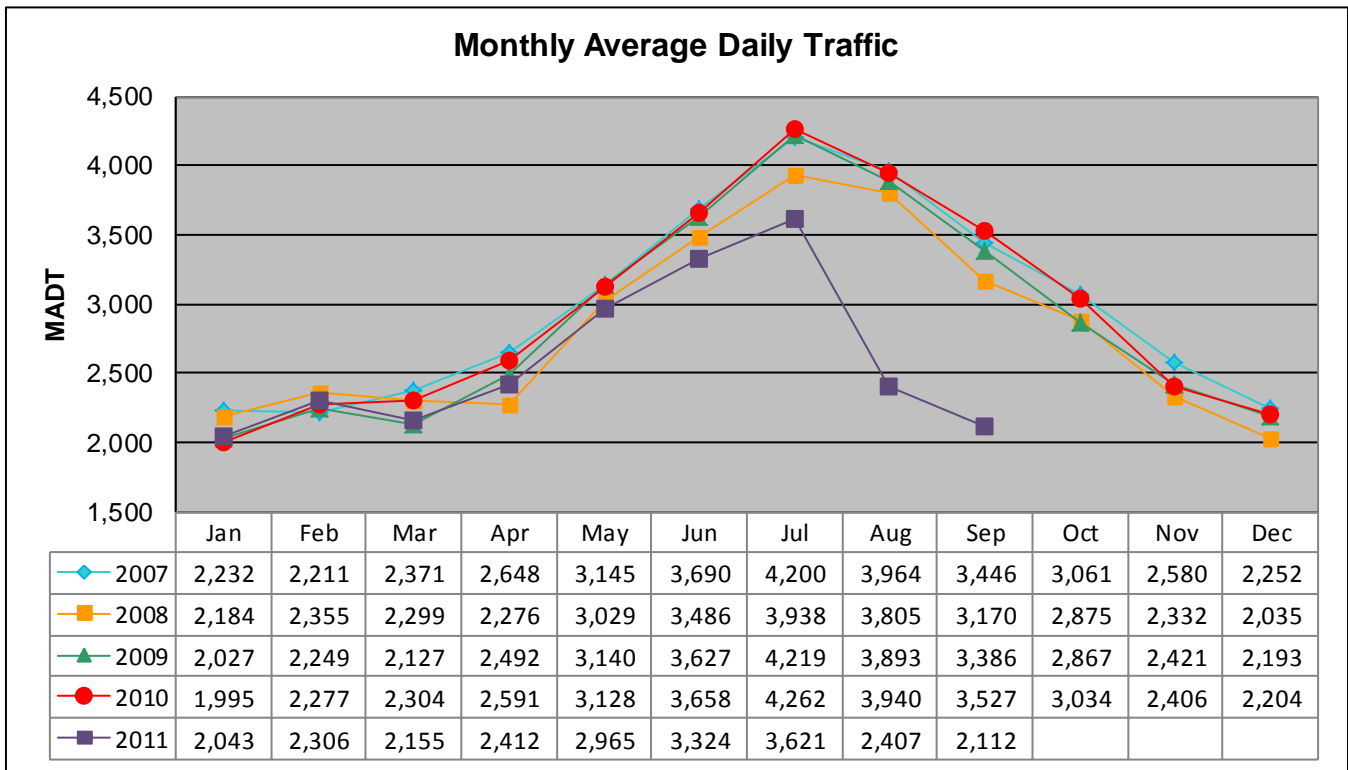


MONTHLY REPORT, STATION NO. 221 (ATR)

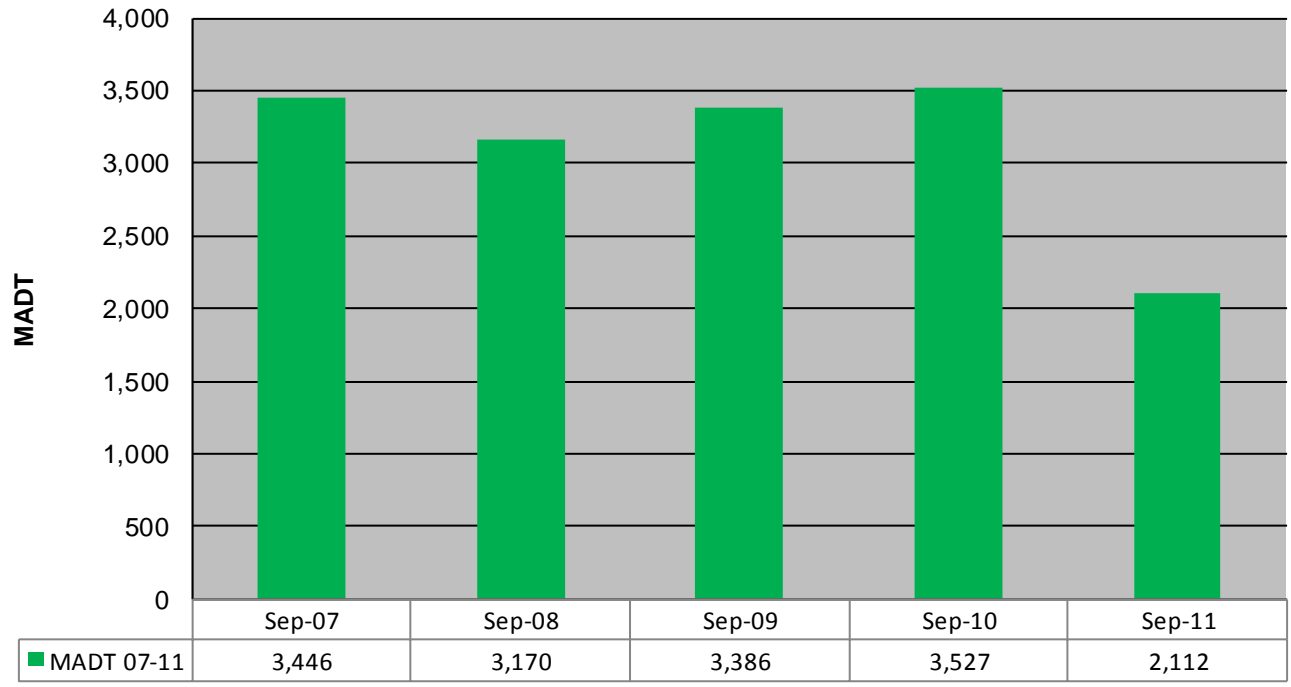
SEPTEMBER 2011

Station Measurement: VOLUME/SPEED/CLASS		
Route: TH 34	Route Direction: N/S	Lanes: 2
County: Hubbard	Closest City: Nevis	
Functional Class: Rural Principal Arterial - Other		
Location: 1.5 NE OF CSAH2 (BUNYAN TRAILS RD), NE OF NEVIS		
Ref Post: 087+00.730	True Mile: 88.713	Sequence No. 6728
Volume: 63,361		MADT: 2,112
Weekday (M-F) MADT: 2,086		Weekend (Sa-Su) MADT: 2,096

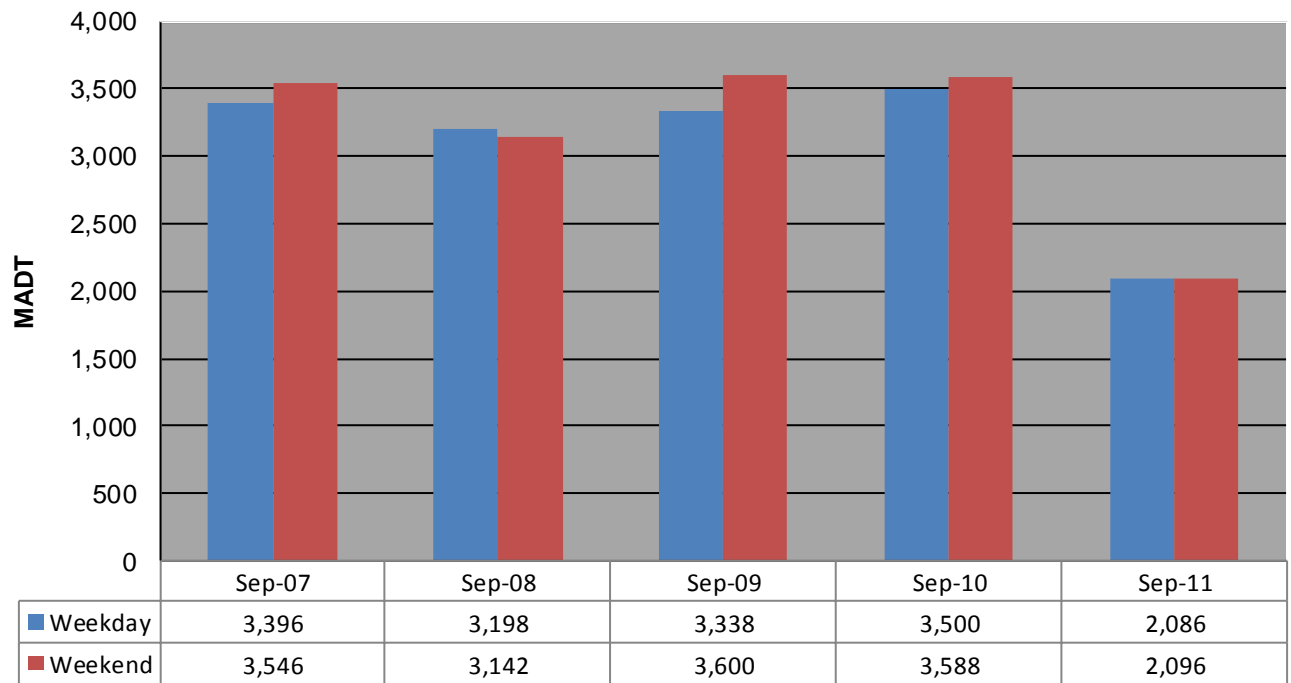


Note: Decrease in traffic July 2011 to date due to construction on TH 34

Monthly Average Daily Traffic ('07-'11)



Weekday/Weekend Monthly Average Daily Traffic ('07-'11)



Note: 'Weekday' defined as Monday-Friday, 'Weekend' defined as Saturday-Sunday