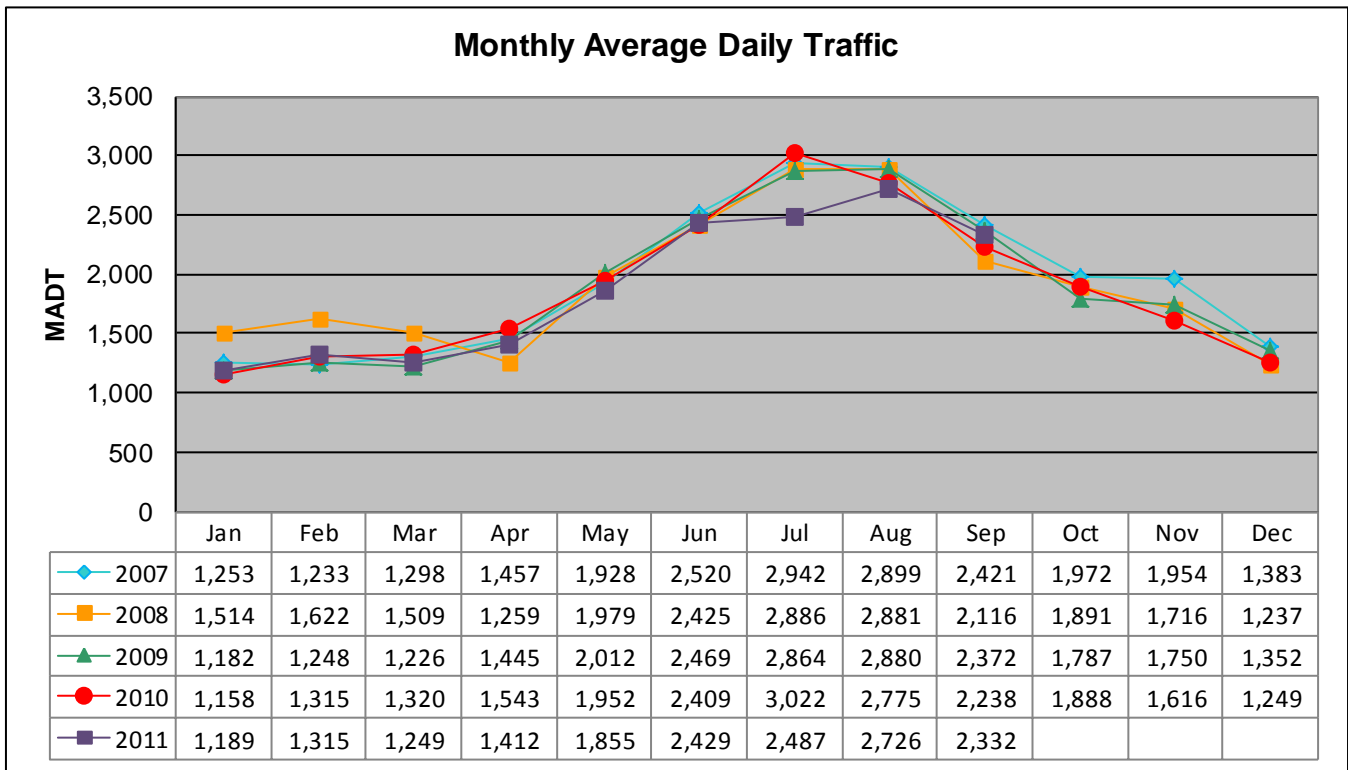


# MONTHLY REPORT, STATION NO. 220 (ATR)

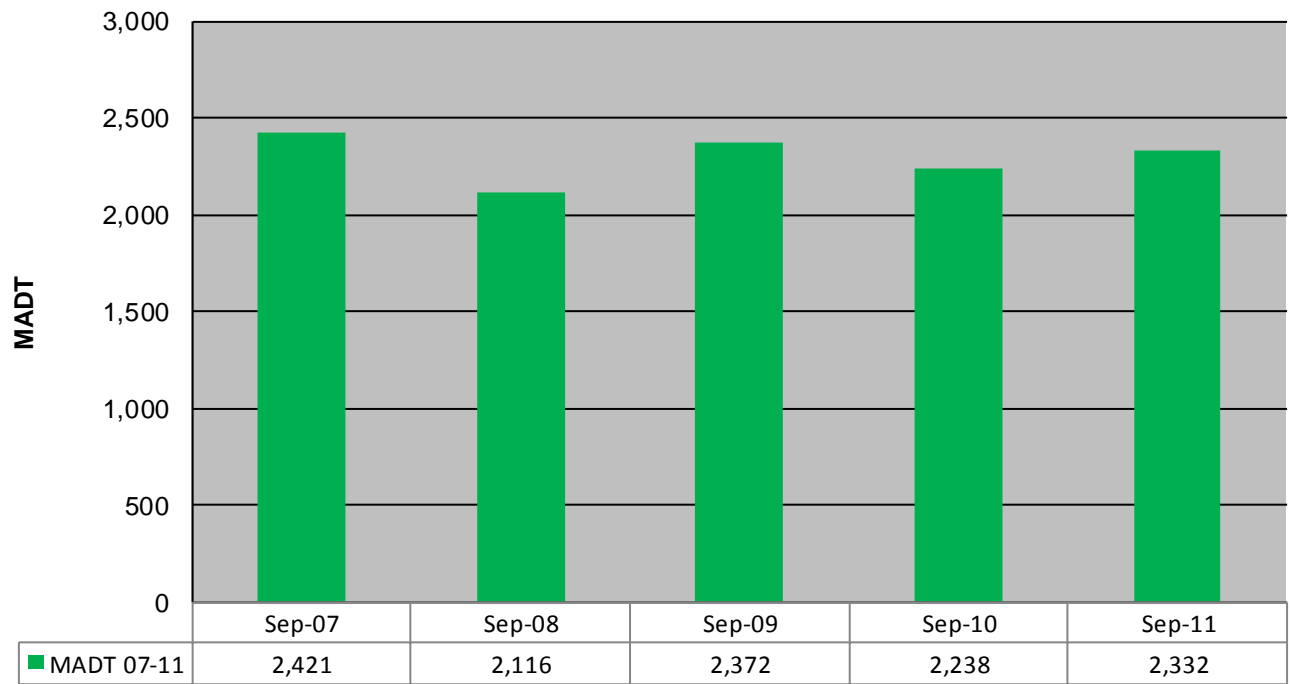
## SEPTEMBER 2011

Station Measurement: VOLUME/SPEED/CLASS		
Route: TH 71	Route Direction: N/S	Lanes: 2
County: Hubbard	Closest City: Park Rapids	
Functional Class: Rural Principal Arterial - Other		
Location: S OF CR89, N OF PARK RAPIDS		
Ref Post: 275+00.062	True Mile: 275.098	Sequence No. 6727
<b>Volume: 69,970</b>		<b>MADT: 2,332</b>
<b>Weekday (M-F) MADT: 2,170</b>		<b>Weekend (Sa-Su) MADT: 2,668</b>

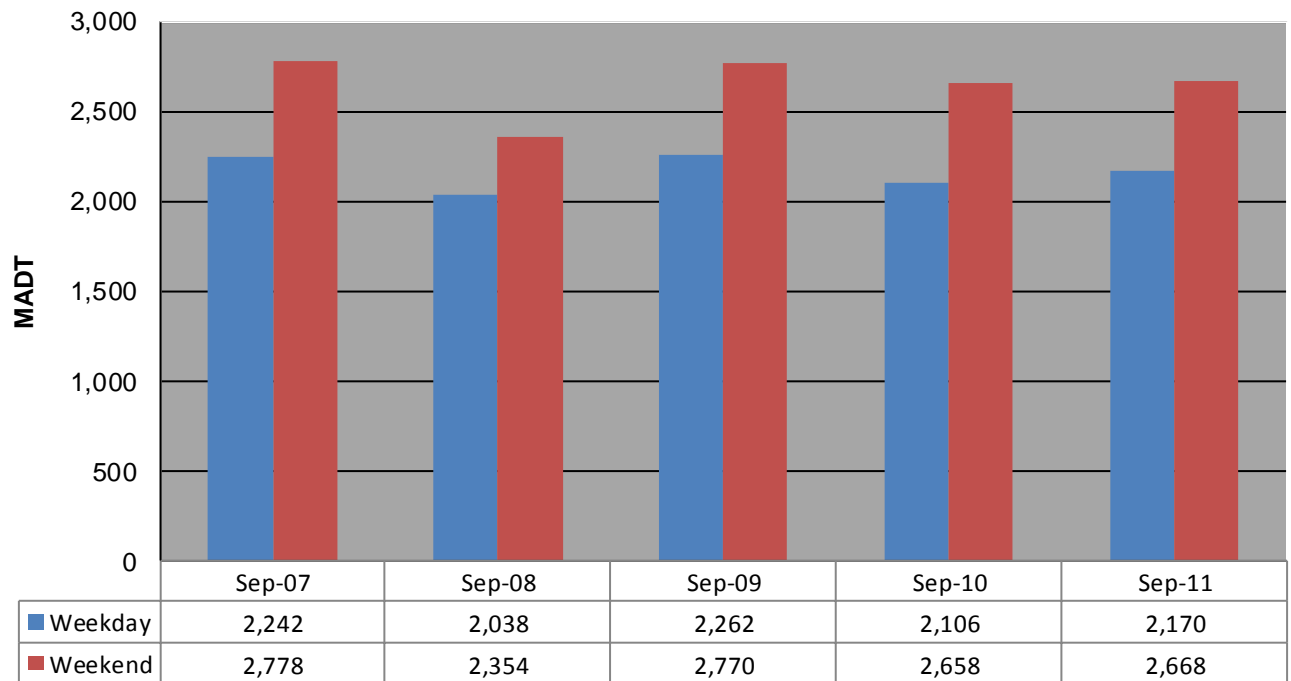


Note: Decrease in traffic July 2011 due to construction on CR 34 & CR 113

**Monthly Average Daily Traffic ('07-'11)**



**Weekday/Weekend Monthly Average Daily Traffic ('07-'11)**



Note: 'Weekday' defined as Monday-Friday, 'Weekend' defined as Saturday-Sunday