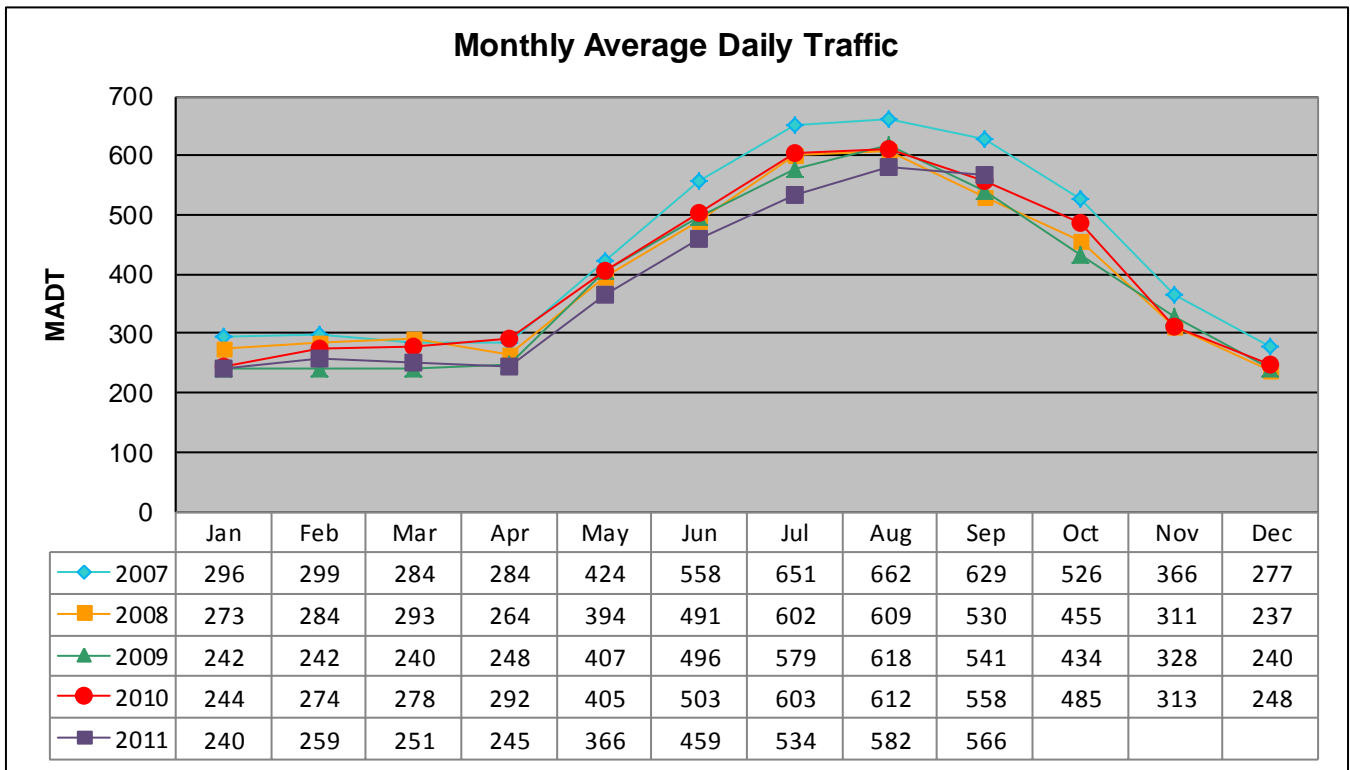


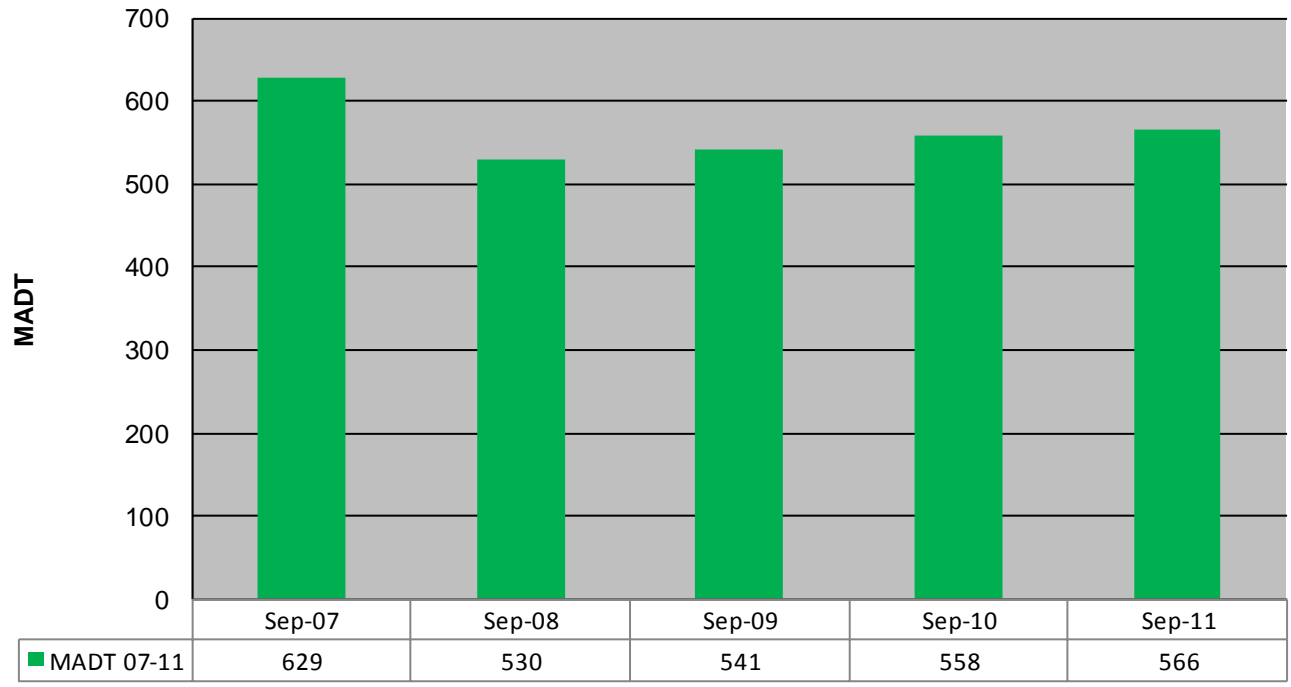
# MONTHLY REPORT, STATION NO. 214 (ATR)

## SEPTEMBER 2011

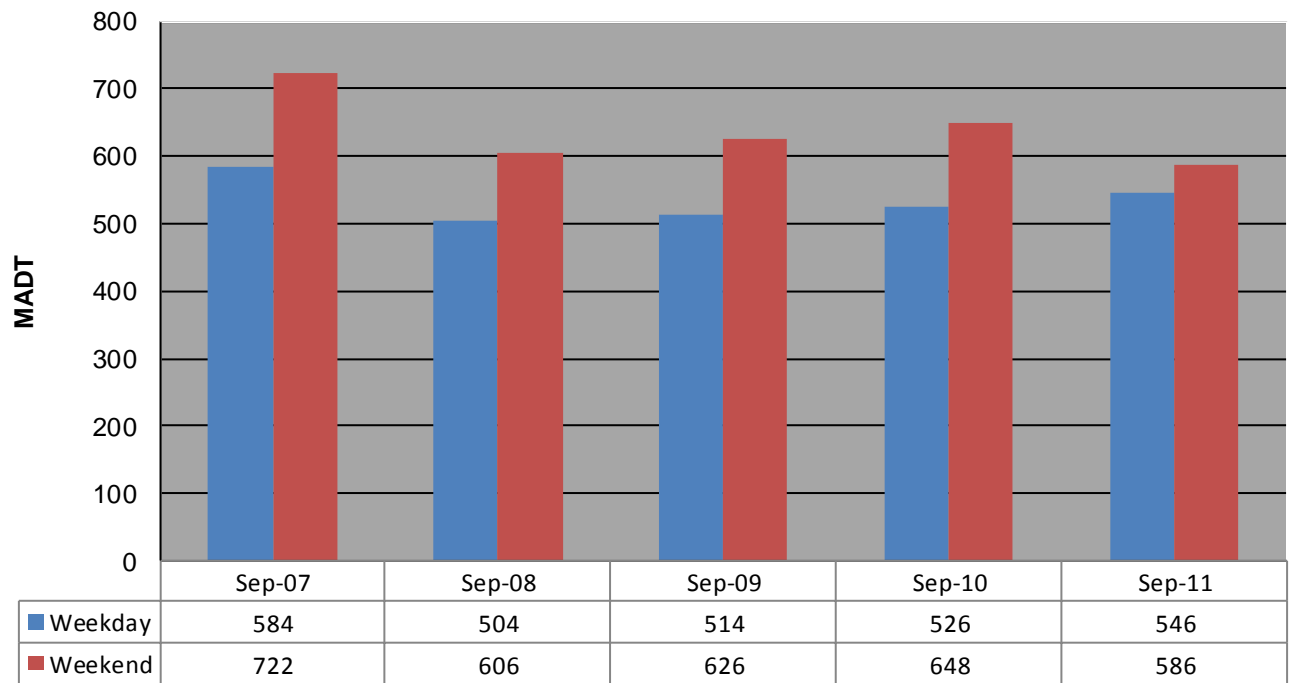
Station Measurement: VOLUME		
Route: TH 1	Route Direction: N/S	Lanes: 2
County: Lake		Closest City: Silver Bay
Functional Class: Rural Minor Arterial		
Location: 1 MI NW OF CSAH7, N OF SILVER BAY		
Ref Post: 342+00.110	True Mile: 338.881	Sequence No. 6758
<b>Volume: 16,976</b>		<b>MADT: 566</b>
<b>Weekday (M-F) MADT: 546</b>		<b>Weekend (Sa-Su) MADT: 586</b>



**Monthly Average Daily Traffic ('07-'11)**



**Weekday/Weekend Monthly Average Daily Traffic ('07-'11)**



Note: 'Weekday' defined as Monday-Friday, 'Weekend' defined as Saturday-Sunday