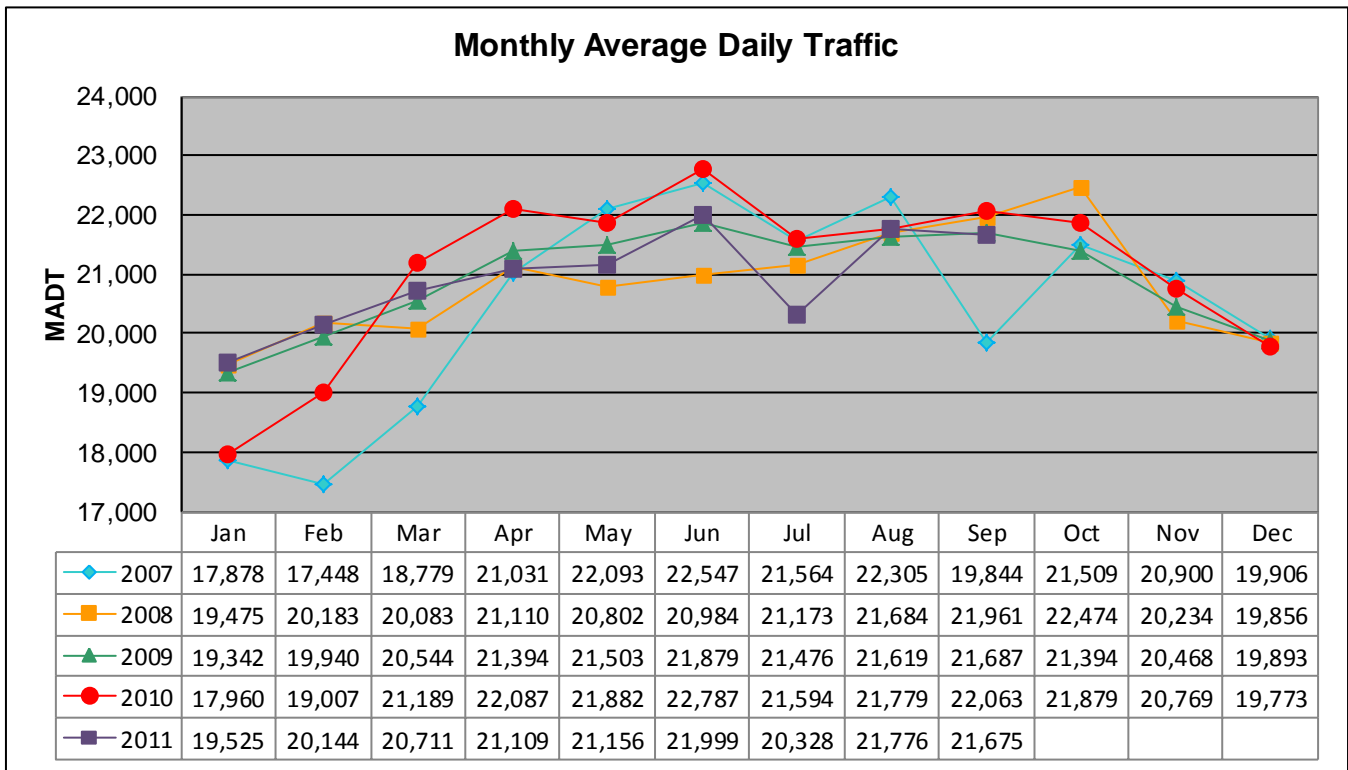


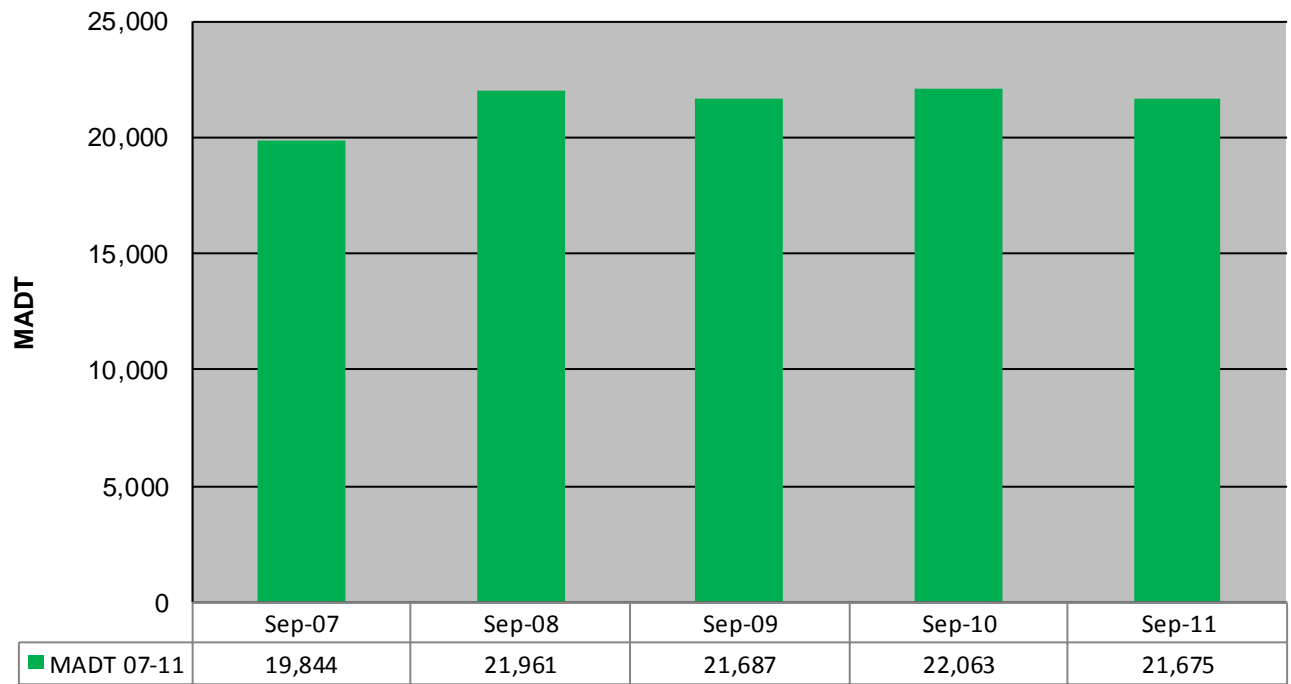
# MONTHLY REPORT, STATION NO. 212 (ATR)

## SEPTEMBER 2011

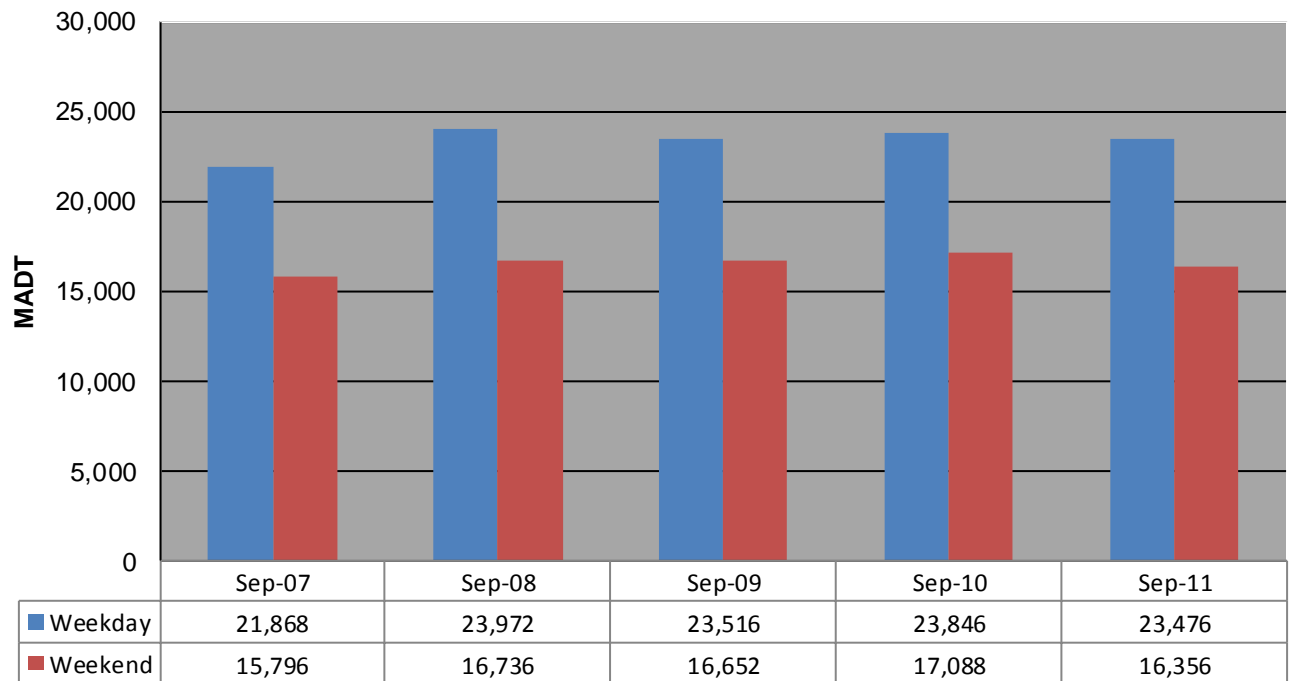
Station Measurement: VOLUME/SPEED/CLASS		
Route: TH 14	Route Direction: E/W	Lanes: 4
County: Olmsted	Closest City: Rochester	
Functional Class: Urban Other Principal Arterial		
Location: E OF CR104 (60TH AVE NW), W OF ROCHESTER		
Ref Post: 207+00.260	True Mile: 209.205	Sequence No. 6755
<b>Volume: 650,240</b>		<b>MADT: 21,675</b>
<b>Weekday (M-F) MADT: 23,476</b>		<b>Weekend (Sa-Su) MADT: 16,356</b>



**Monthly Average Daily Traffic ('07-'11)**



**Weekday/Weekend Monthly Average Daily Traffic ('07-'11)**



Note: 'Weekday' defined as Monday-Friday, 'Weekend' defined as Saturday-Sunday