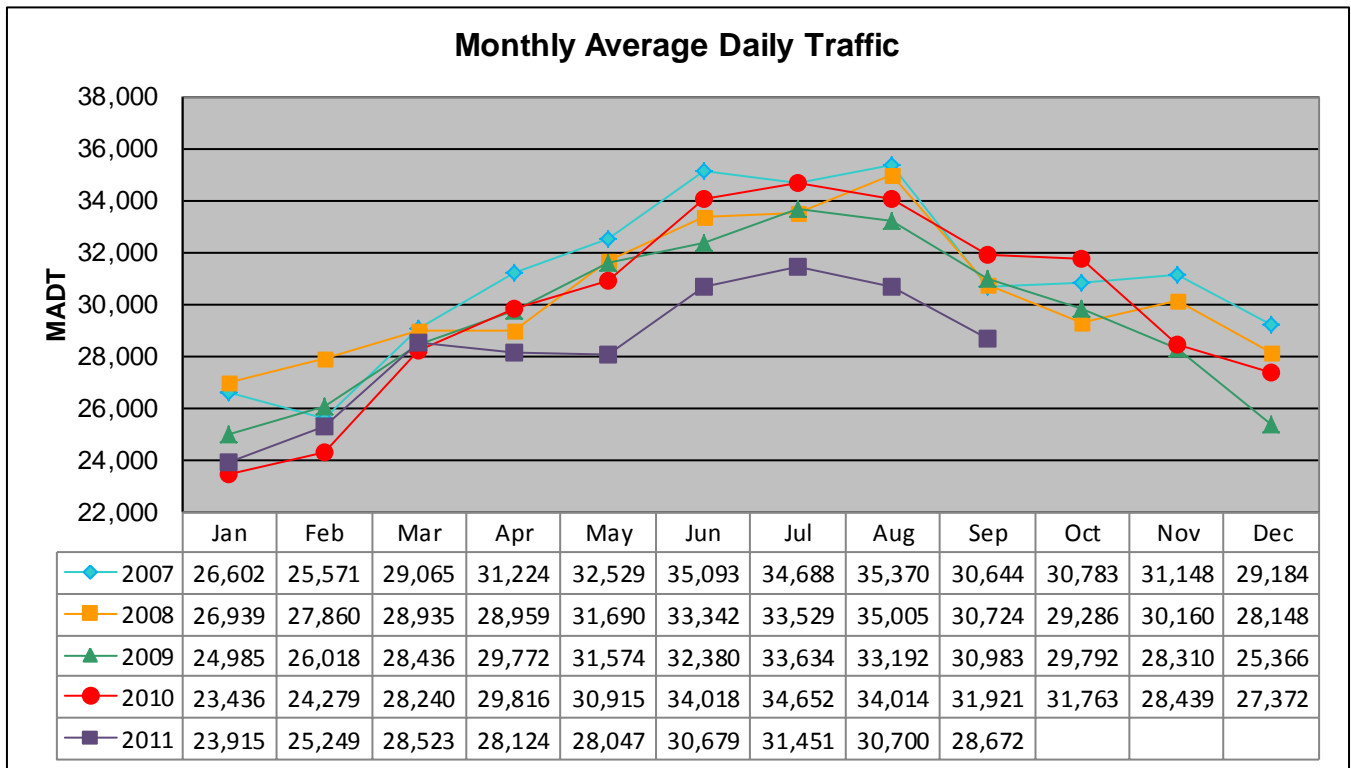


MONTHLY REPORT, STATION NO. 208 (ATR)

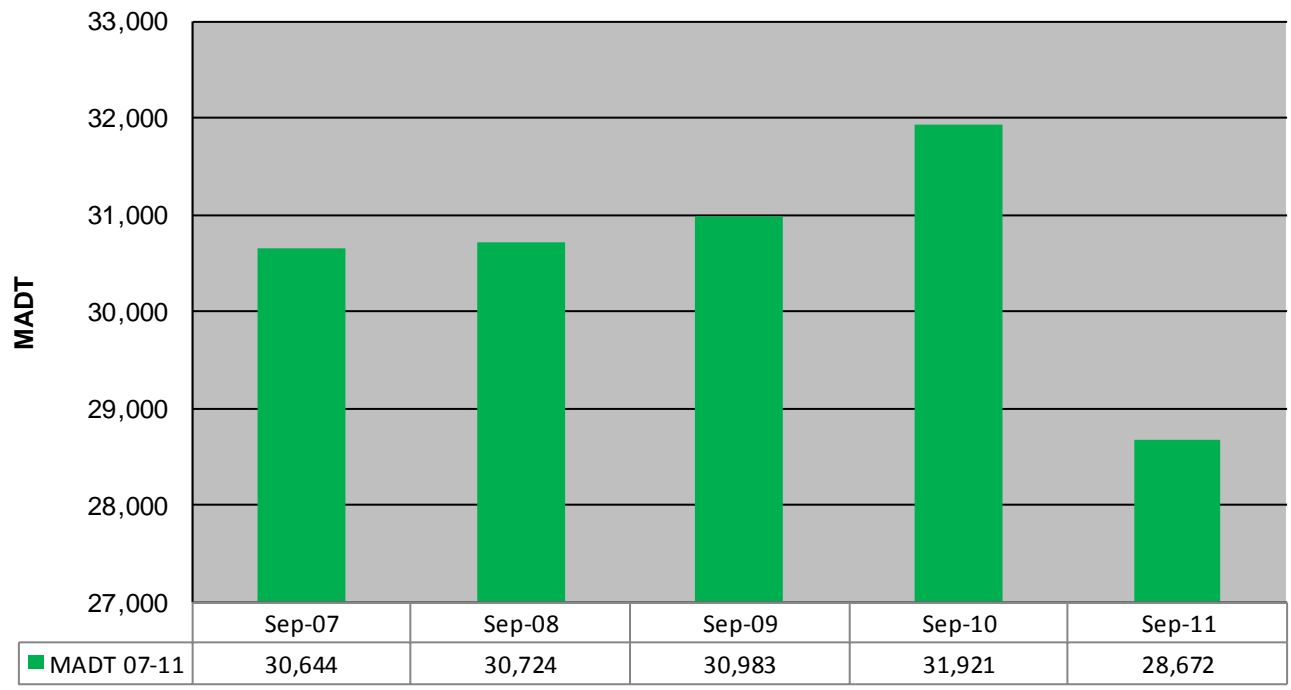
SEPTEMBER 2011

Station Measurement: VOLUME/SPEED/CLASS		
Route: I-35	Route Direction: N/S	Lanes: 4
County: Steele		Closest City: Owatonna
Functional Class: Urban Principal Arterial - Interstate		
Location: .6 MI N OF CSAH9, N OF OWATONNA		
Ref Post: 046+00.100	True Mile: 45.919	Sequence No. 9832
Volume: 860,148		MADT: 28,672
Weekday (M-F) MADT: 28,624		Weekend (Sa-Su) MADT: 28,160

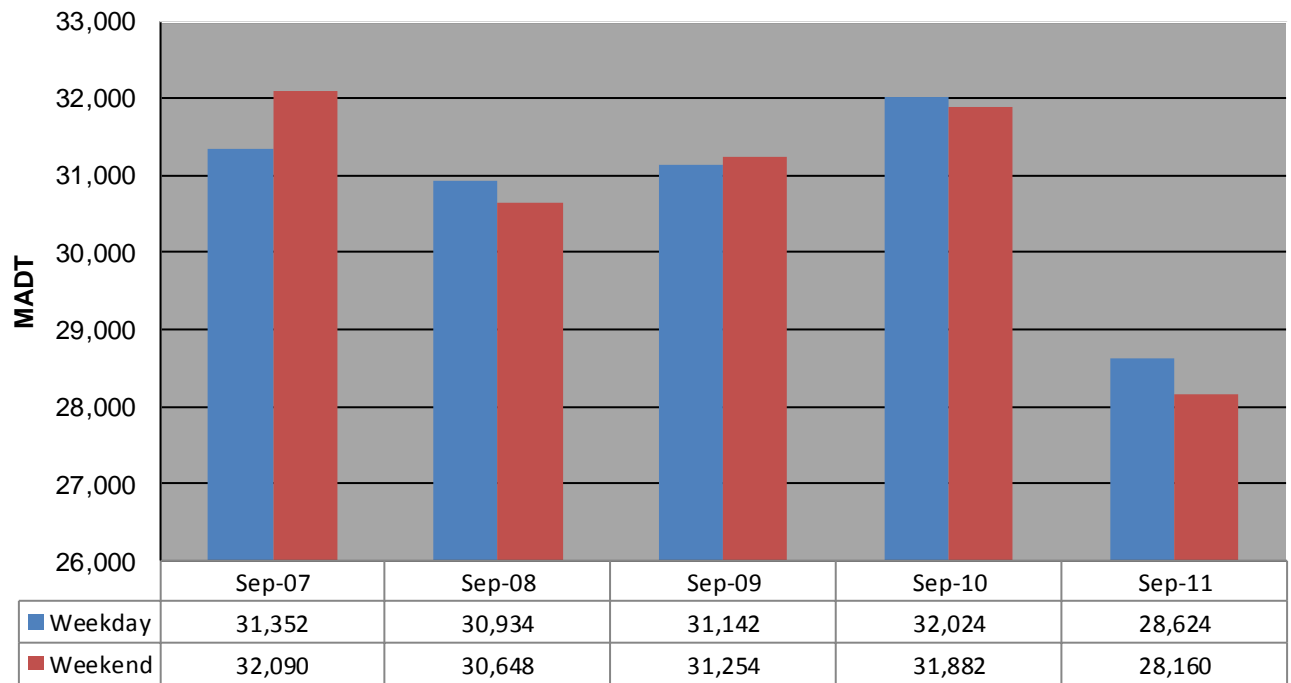


Note: Decrease in traffic May 2011 to date due to construction on I-35

Monthly Average Daily Traffic ('07-'11)



Weekday/Weekend Monthly Average Daily Traffic ('07-'11)



Note: 'Weekday' defined as Monday-Friday, 'Weekend' defined as Saturday-Sunday