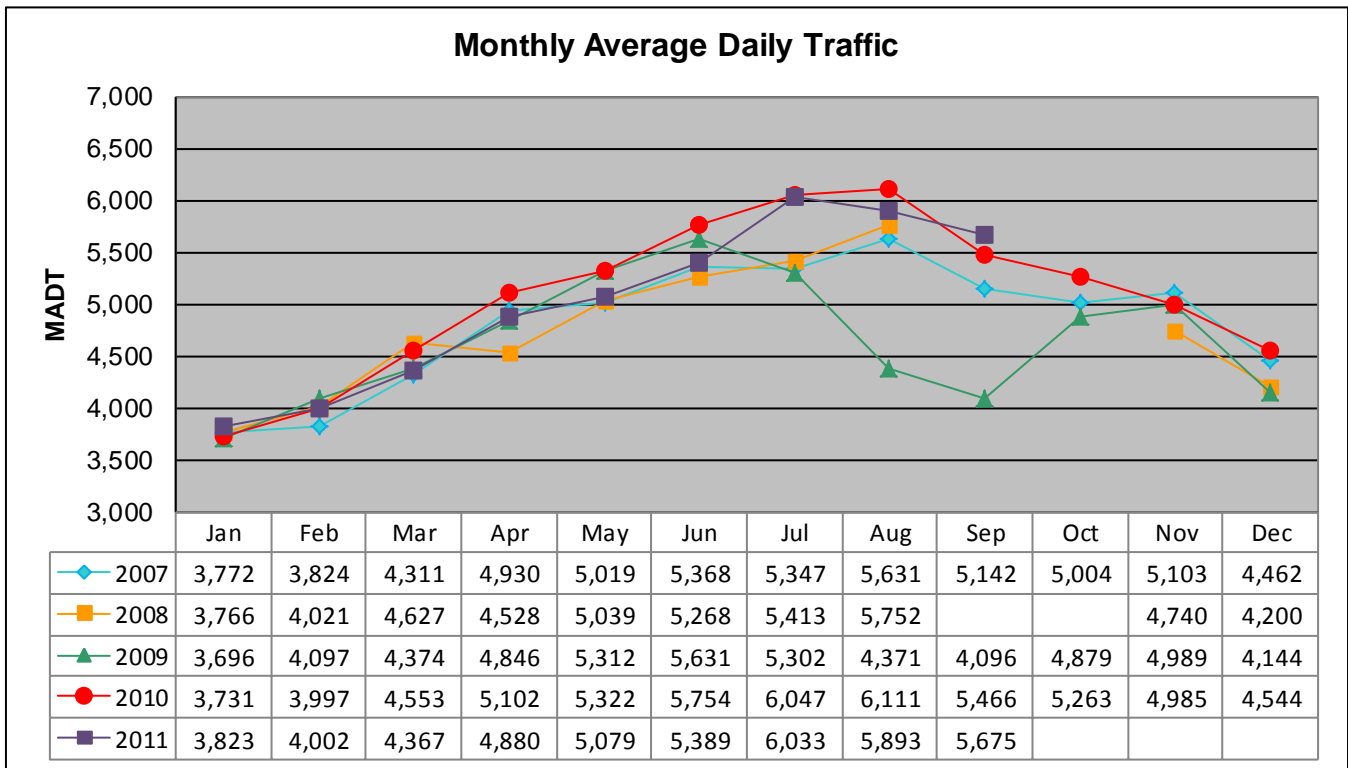


# MONTHLY REPORT, STATION NO. 197 (ATR)

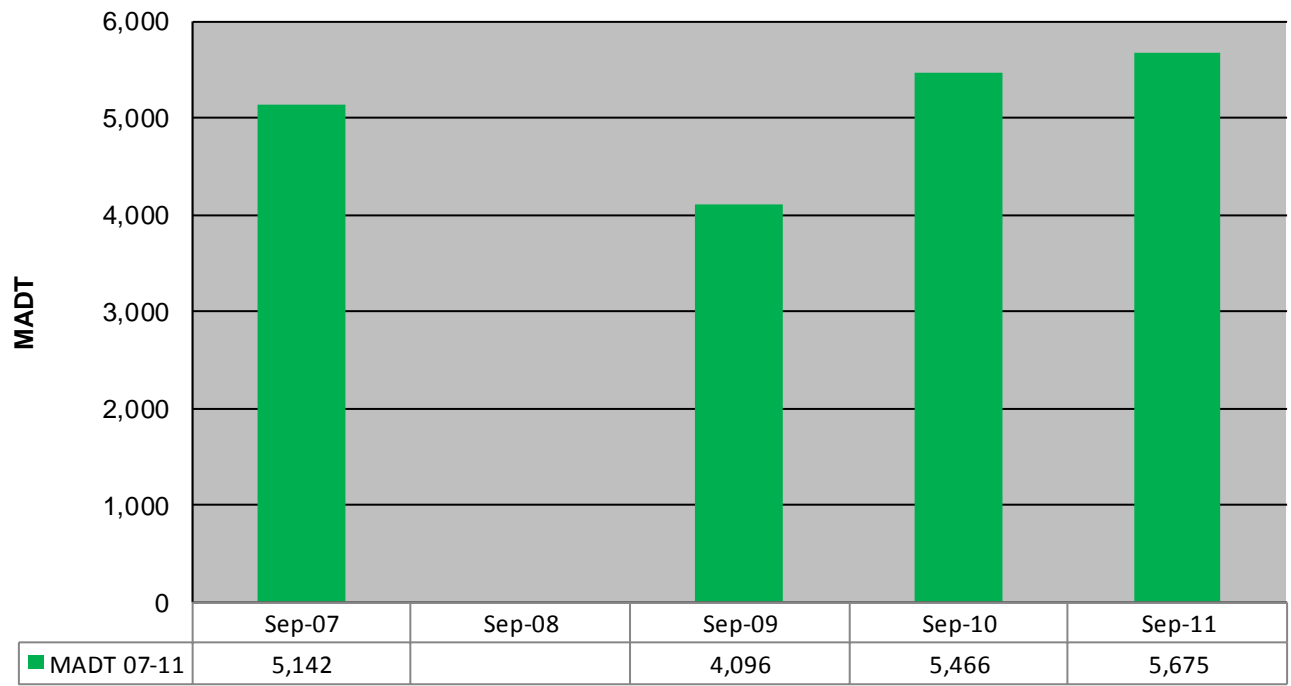
## SEPTEMBER 2011

Station Measurement: VOLUME/SPEED/CLASS		
Route: TH 60	Route Direction: E/W	Lanes: 4
County: Watonwan		Closest City: St James
Functional Class: Rural Principal Arterial - Other		
Location: .7 MI W OF W JCT OF TH4, SW OF ST JAMES		
Ref Post: 064+00.850	True Mile: 64.929	Sequence No. 9830
<b>Volume: 170,238</b>		<b>MADT: 5,675</b>
<b>Weekday (M-F) MADT: 5,598</b>		<b>Weekend (Sa-Su) MADT: 5,702</b>

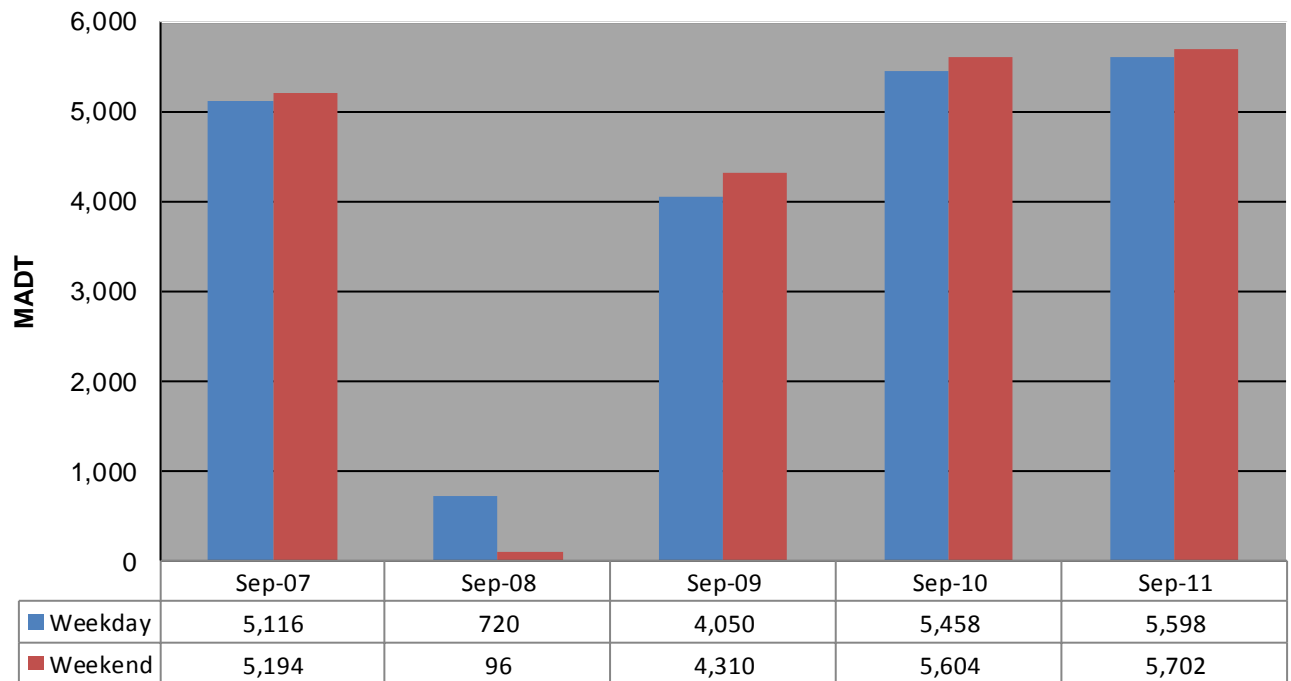


Note: No data in September/October 2008; road closed for reconstruction... Decrease in traffic July to October 2009 due to construction on TH 4... Currently reports data from weigh-in-motion station #27

**Monthly Average Daily Traffic ('07-'11)**



**Weekday/Weekend Monthly Average Daily Traffic ('07-'11)**



Note: 'Weekday' defined as Monday-Friday, 'Weekend' defined as Saturday-Sunday