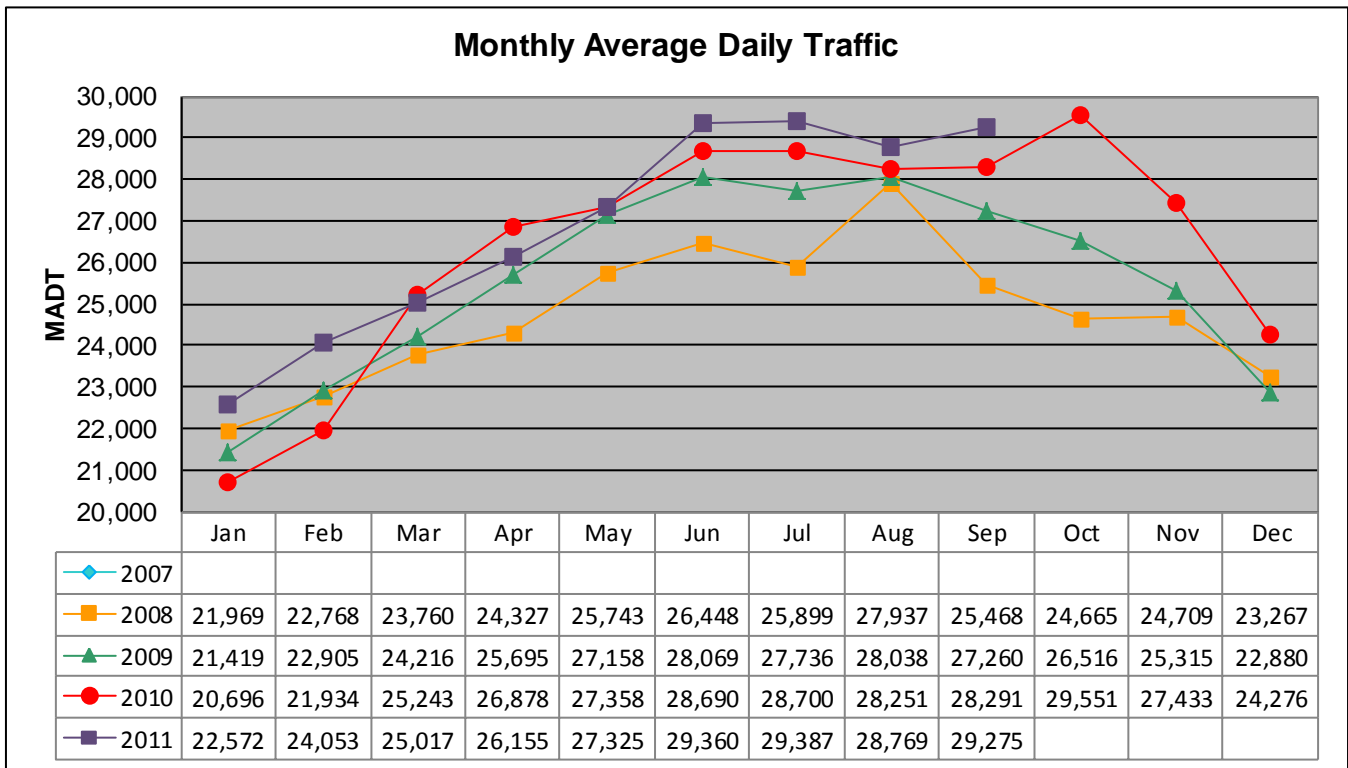


MONTHLY REPORT, STATION NO. 188 (ATR)

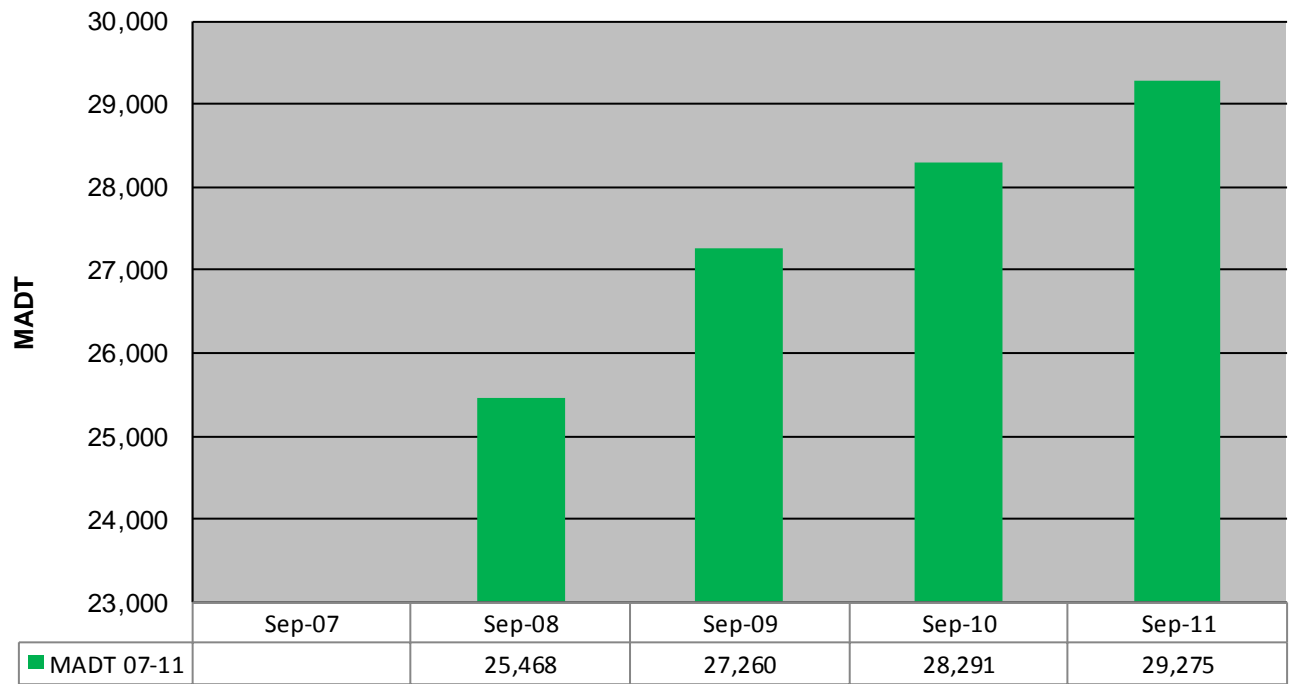
SEPTEMBER 2011

Station Measurement: VOLUME/SPEED/CLASS		
Route: TH 52	Route Direction: N/S	Lanes: 4
County: Olmsted	Closest City: Oronoco	
Functional Class: Rural Principal Arterial - Other		
Location: .25 MI N OF CSAH12 (100TH ST NW), S OF ORONOCO		
Ref Post: 066+00.000	True Mile: 65.344	Sequence No. 6770
Volume: 878,264		MADT: 29,275
Weekday (M-F) MADT: 29,274		Weekend (Sa-Su) MADT: 28,580

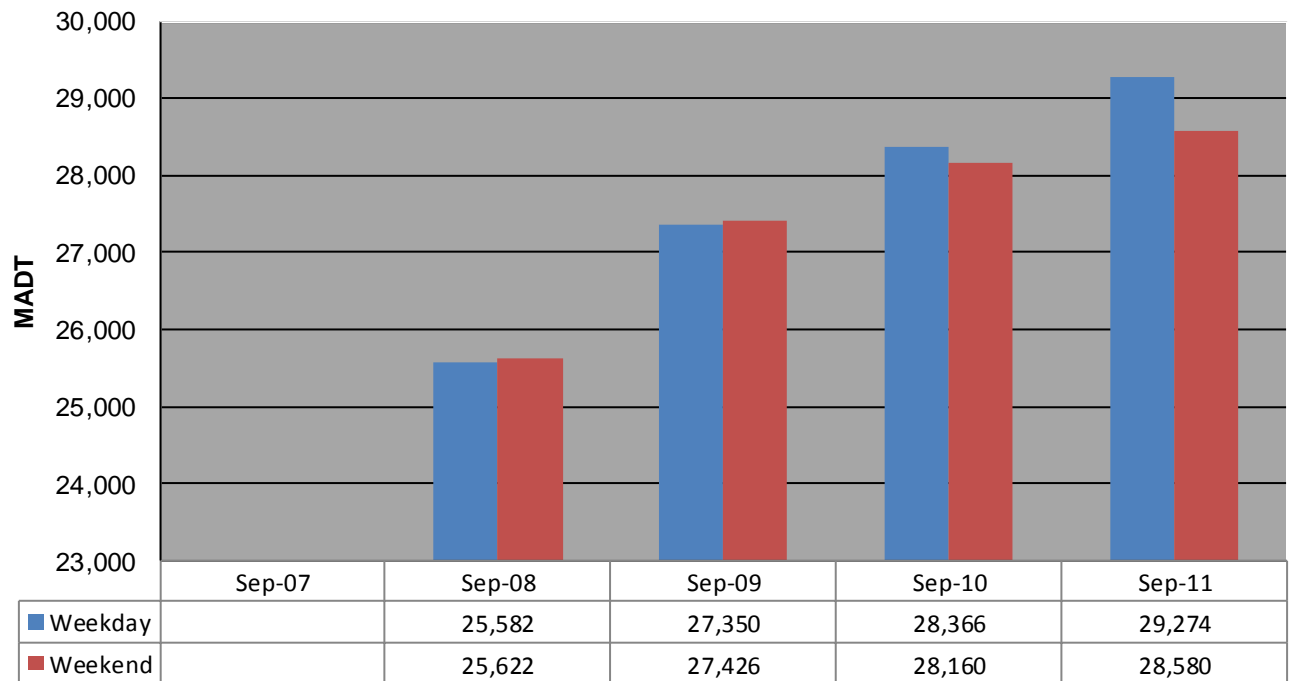


Note: No data for 2007... Currently reports data from weigh-in-motion station #32 installed in 2008

Monthly Average Daily Traffic ('07-'11)



Weekday/Weekend Monthly Average Daily Traffic ('07-'11)



Note: 'Weekday' defined as Monday-Friday, 'Weekend' defined as Saturday-Sunday