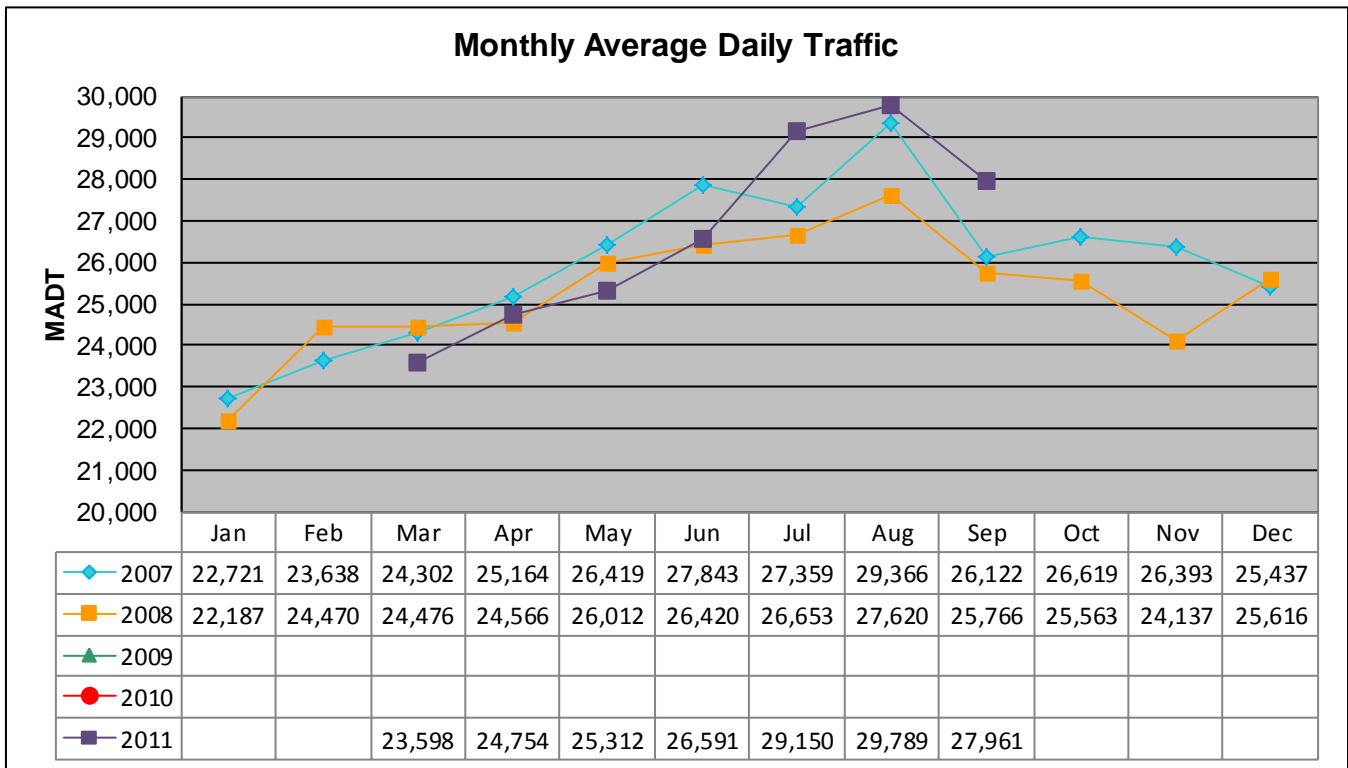


MONTHLY REPORT, STATION NO. 110 (ATR)

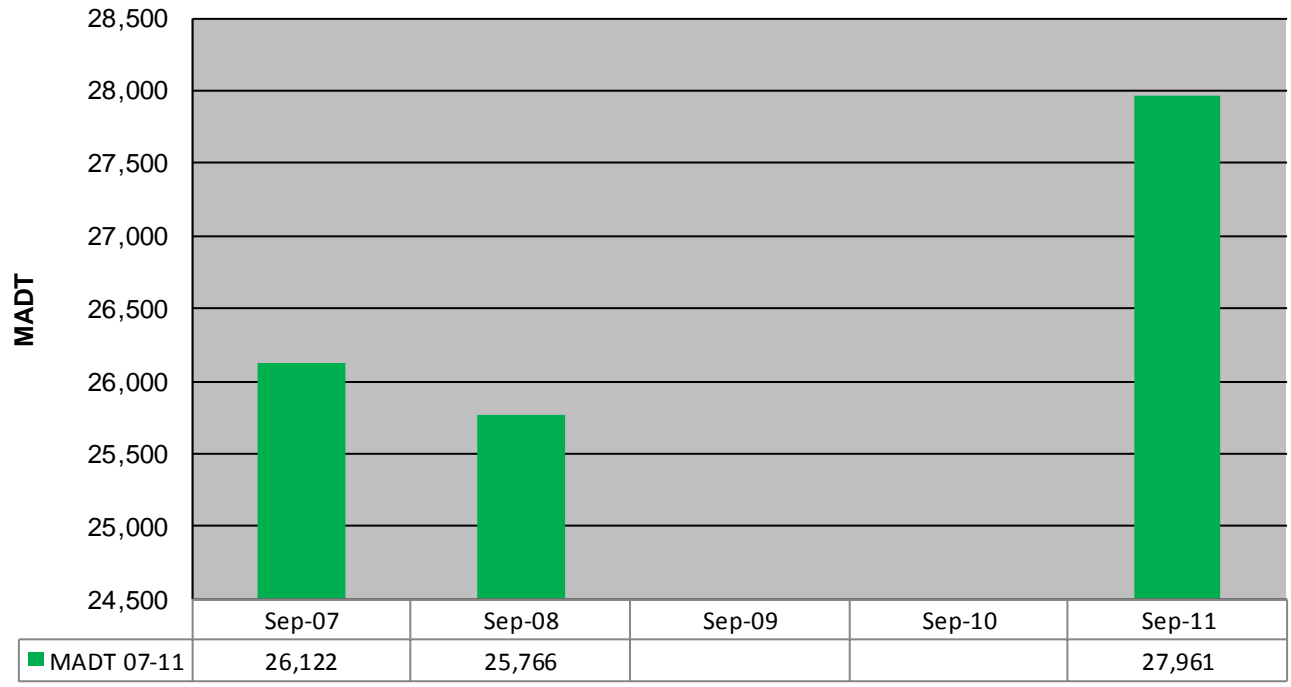
SEPTEMBER 2011

Station Measurement: VOLUME		
Route: TH 53	Route Direction: N/S	Lanes: 4
County: St Louis		Closest City: Duluth
Functional Class: Urban Other Principal Arterial		
Location: SE OF CSAH6 (MAPLE GROVE RD) IN DULUTH		
Ref Post: 005+00.000	True Mile: 6.129	Sequence No. 9827
Volume: 838,834		MADT: 27,961
Weekday (M-F) MADT: 29,224		Weekend (Sa-Su) MADT: 24,016

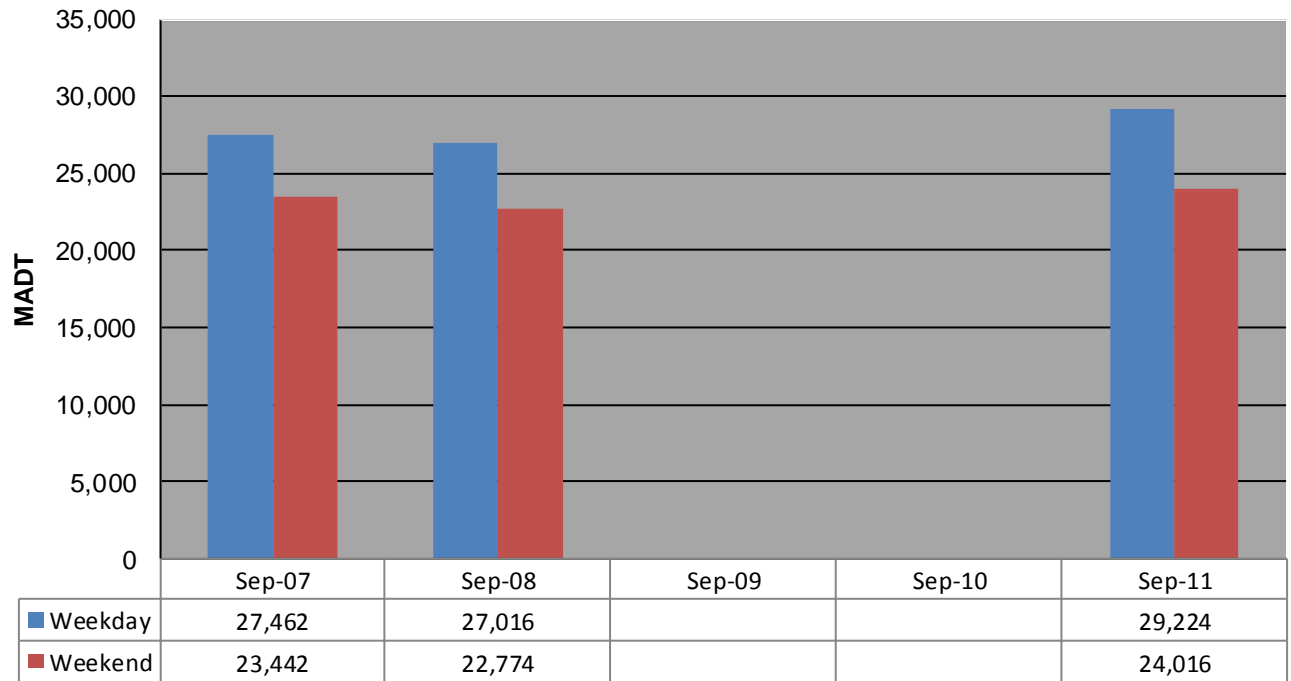


Note: No data January 2009 to February 2011 due to sensors destroyed by construction

Monthly Average Daily Traffic ('07-'11)



Weekday/Weekend Monthly Average Daily Traffic ('07-'11)



Note: 'Weekday' defined as Monday-Friday, 'Weekend' defined as Saturday-Sunday