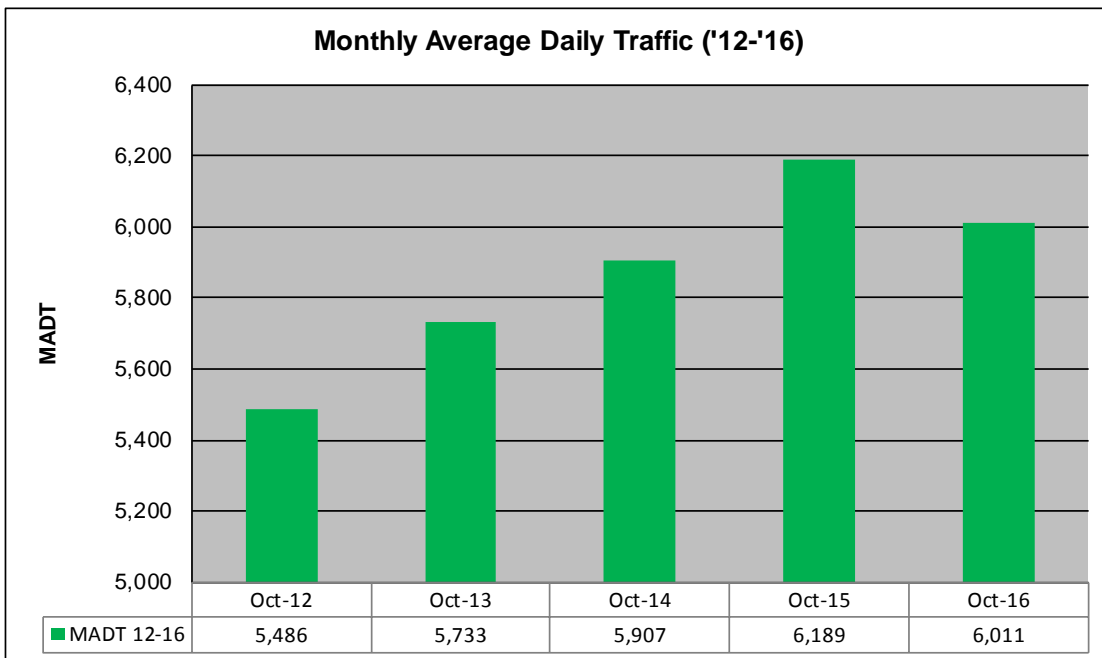
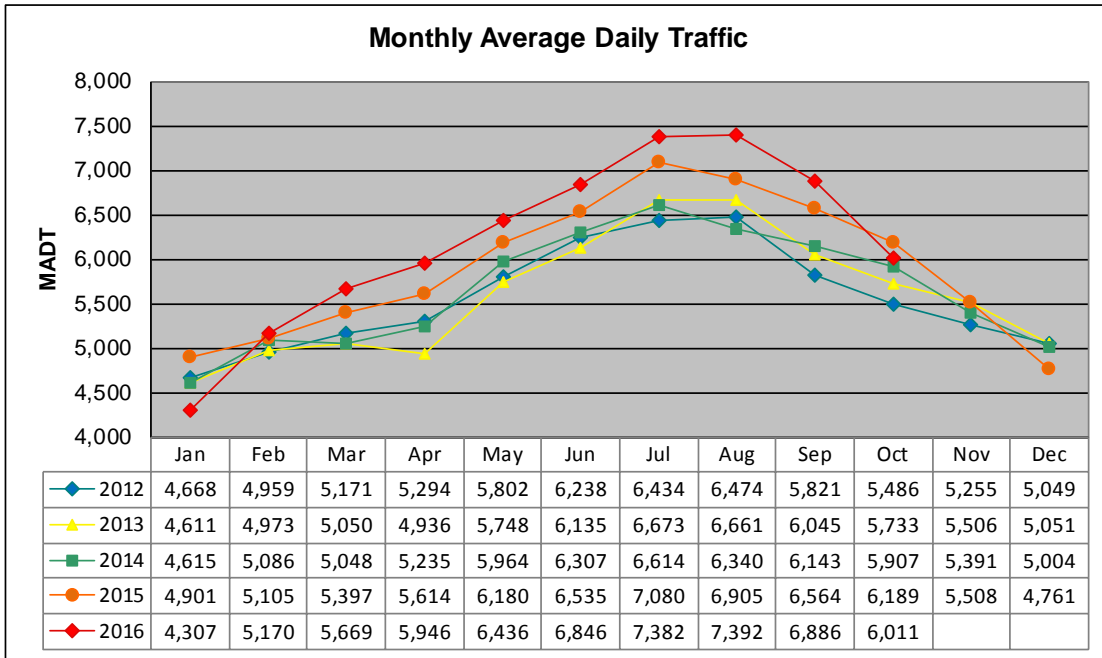


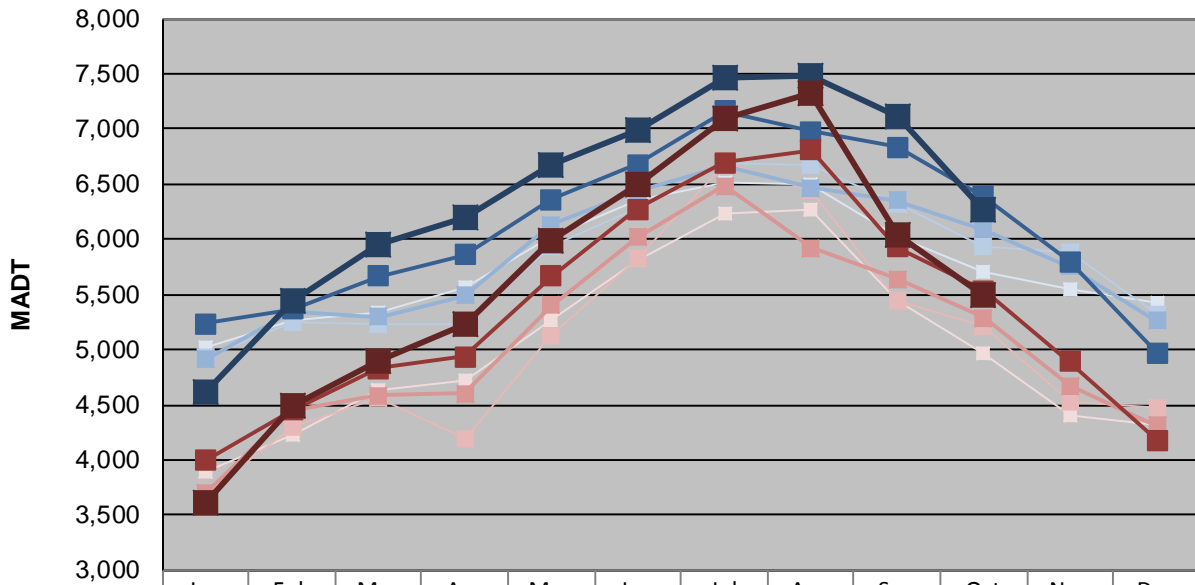
MONTHLY REPORT, STATION NO. 35 (WIM)

OCTOBER 2016

Station Measurement: VOLUME/SPEED/CLASS/WEIGHT		
Route: TH 2	Route Direction: E/W	Lanes: 4
County: Clearwater	Closest City: Bagley	
Functional Class: Rural Principal Arterial - Other		
Location: .5 MI W OF CSAH30, E OF BAGLEY		
Ref Post: 091+00.800	True Mile: 91.666	Sequence No. 1066
Volume: 186,340		MADT: 6,011
Weekday (M-F) MADT: 6,274		Weekend (Sa-Su) MADT: 5,502



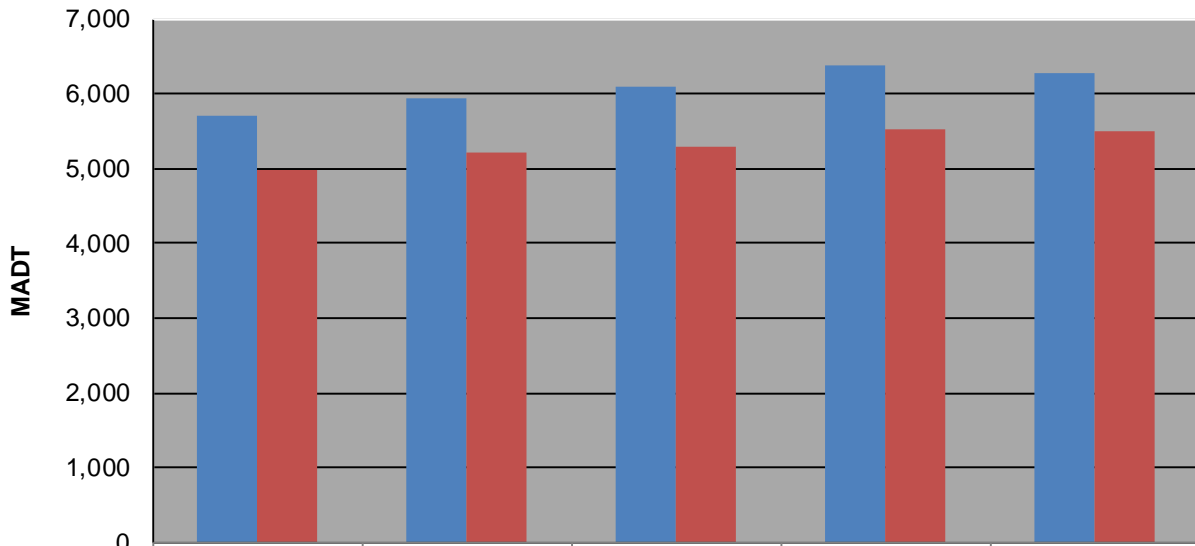
Weekday (WD)/Weekend (WE) Monthly Average Daily Traffic



	Jan	Feb	Mar	Apr	May	Jun	Jul	Aug	Sep	Oct	Nov	Dec
'12 WD	5,020	5,258	5,330	5,566	6,026	6,362	6,522	6,498	6,016	5,702	5,548	5,430
'12 WE	3,894	4,234	4,632	4,728	5,272	5,808	6,236	6,266	5,434	4,970	4,404	4,320
'13 WD	4,934	5,246	5,230	5,232	5,928	6,286	6,692	6,668	6,320	5,934	5,874	5,320
'13 WE	3,698	4,292	4,560	4,196	5,132	5,836	6,686	6,442	5,448	5,220	4,526	4,476
'14 WD	4,912	5,346	5,298	5,494	6,128	6,440	6,668	6,470	6,354	6,088	5,752	5,264
'14 WE	3,692	4,440	4,580	4,606	5,400	6,018	6,486	5,918	5,644	5,292	4,668	4,310
'15 WD	5,238	5,366	5,668	5,862	6,362	6,674	7,164	6,974	6,840	6,388	5,802	4,970
'15 WE	3,996	4,456	4,832	4,938	5,664	6,272	6,698	6,810	5,926	5,532	4,894	4,178
'16 WD	4,622	5,448	5,958	6,190	6,672	6,998	7,456	7,488	7,112	6,274		
'16 WE	3,616	4,488	4,902	5,238	5,994	6,490	7,088	7,320	6,036	5,502		

Note: 'Weekday' defined as Monday-Friday, 'Weekend' defined as Saturday-Sunday

Weekday/Weekend Monthly Average Daily Traffic ('12-'16)



	Oct-12	Oct-13	Oct-14	Oct-15	Oct-16
Weekday	5,702	5,934	6,088	6,388	6,274
Weekend	4,970	5,220	5,292	5,532	5,502