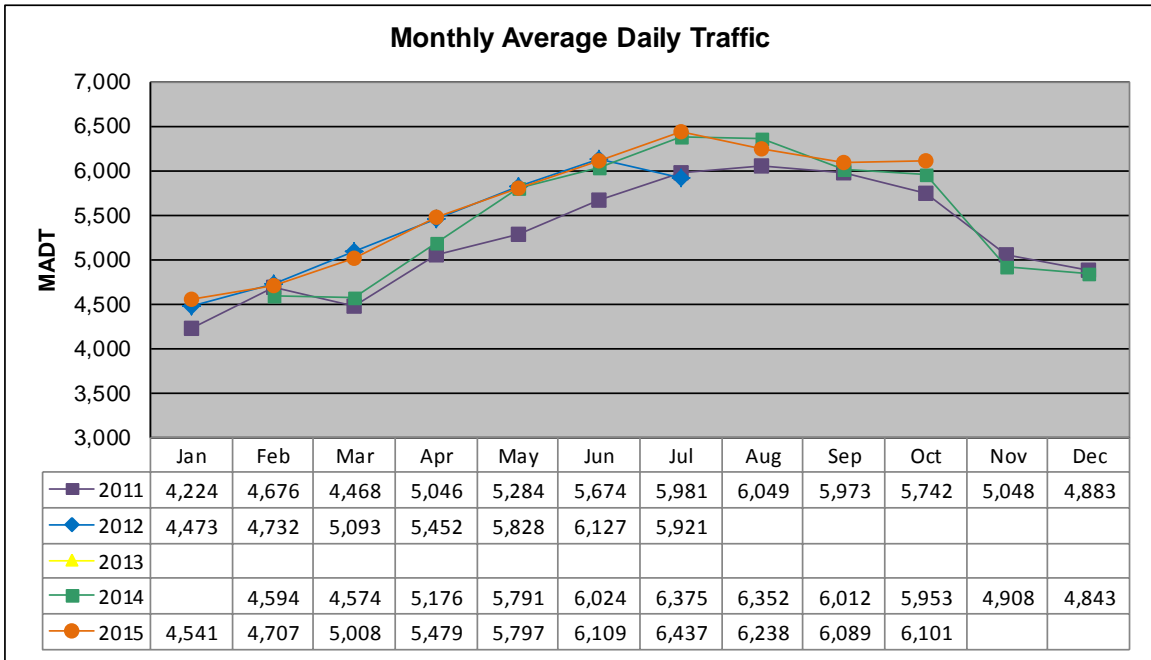


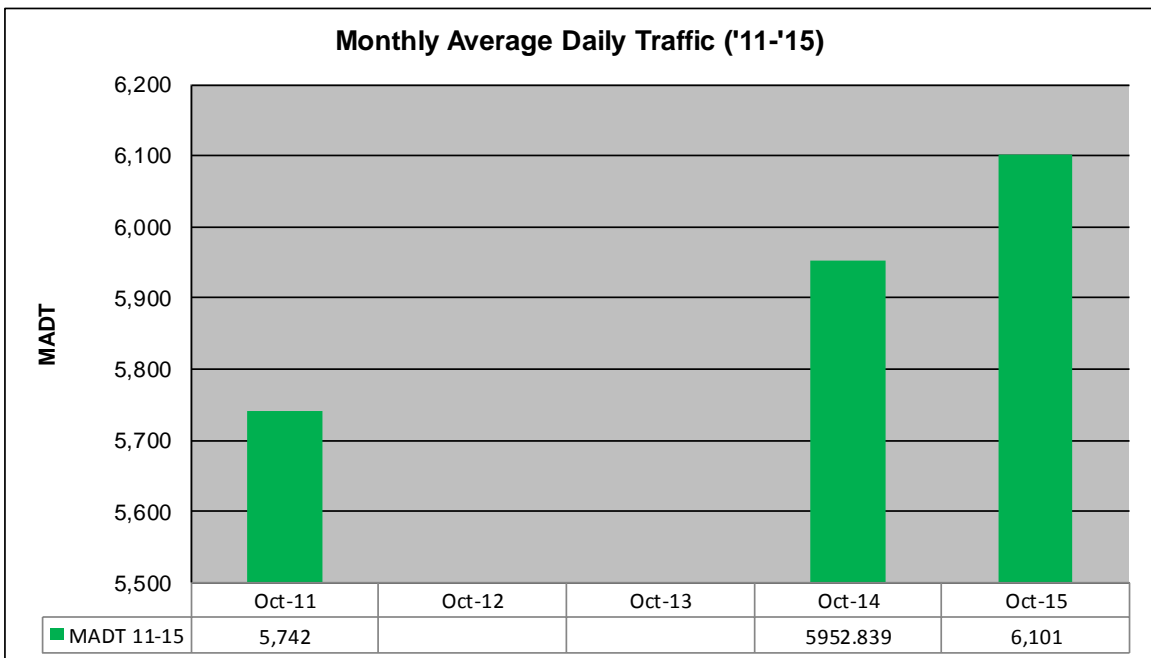
# MONTHLY REPORT, STATION NO. 31 (WIM)

## OCTOBER 2015

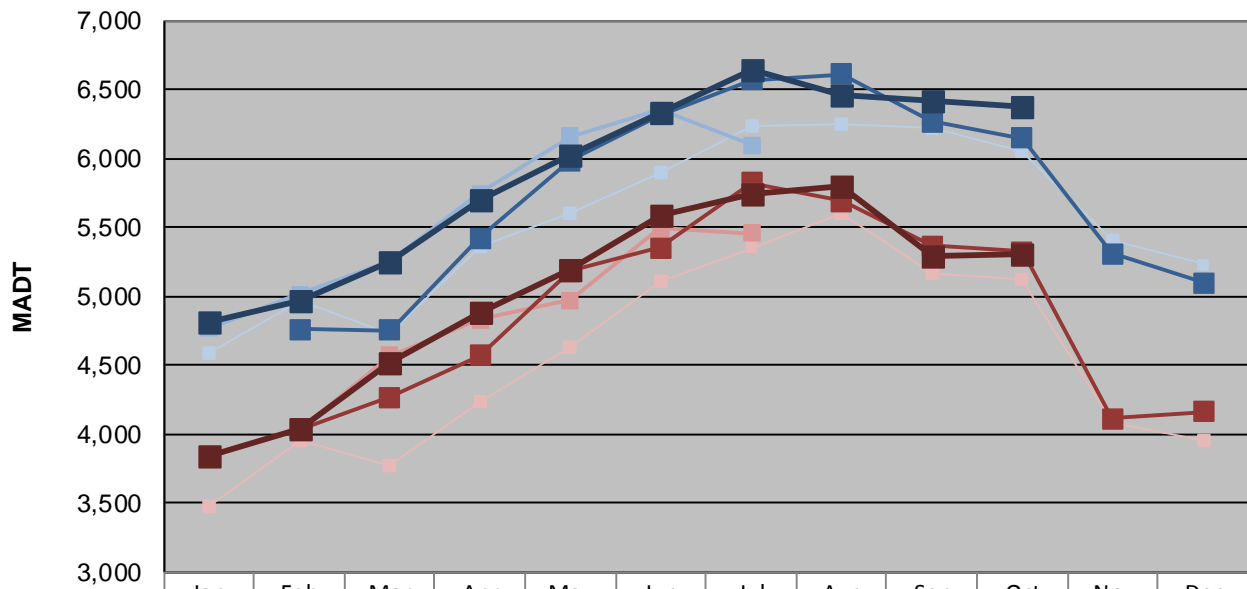
Station Measurement: VOLUME/SPEED/CLASS/WEIGHT		
Route: TH 53	Route Direction: N/S	Lanes: 4
County: Polk	Closest City: East Grand Forks	
Functional Class: Rural Principal Arterial - Other		
Location: NW OF CSAH63 (100TH AVE SW), SE OF E GR FORKS		
Ref Post: 008+00.000	True Mile: 7.974	Sequence No. 4332
<b>Volume: 189,131</b>		<b>MADT: 6,101</b>
<b>Weekday (M-F) MADT: 6,380</b>		<b>Weekend (Sa-Su) MADT: 5,300</b>



Note: No data August 2012 to January 2014 due to sensors destroyed by construction on TH 2




**Weekday (WD)/Weekend (WE) Monthly Average Daily Traffic**



	Jan	Feb	Mar	Apr	May	Jun	Jul	Aug	Sep	Oct	Nov	Dec
'11 WD	4,592	4,966	4,724	5,366	5,594	5,890	6,230	6,254	6,220	6,050	5,410	5,228
'11 WE	3,482	3,954	3,774	4,238	4,630	5,102	5,352	5,594	5,160	5,128	4,086	3,948
'12 WD	4,766	5,014	5,260	5,744	6,160	6,350	6,094					
'12 WE	3,846	4,038	4,570	4,828	4,970	5,494	5,454					
'13 WD												
'13 WE												
'14 WD		4,762	4,754	5,424	5,984	6,316	6,570	6,610	6,264	6,146	5,308	5,096
'14 WE		4,034	4,266	4,572	5,182	5,352	5,820	5,692	5,364	5,322	4,110	4,162
'15 WD	4,818	4,974	5,244	5,704	6,024	6,328	6,644	6,466	6,410	6,380		
'15 WE	3,848	4,042	4,524	4,876	5,190	5,592	5,740	5,792	5,296	5,300		

Note: 'Weekday' defined as Monday-Friday, 'Weekend' defined as Saturday-Sunday

**Weekday/Weekend Monthly Average Daily Traffic ('11-'15)**



	Oct-11	Oct-12	Oct-13	Oct-14	Oct-15
Weekday	6,050			6,146	6,380
Weekend	5,128			5,322	5,300