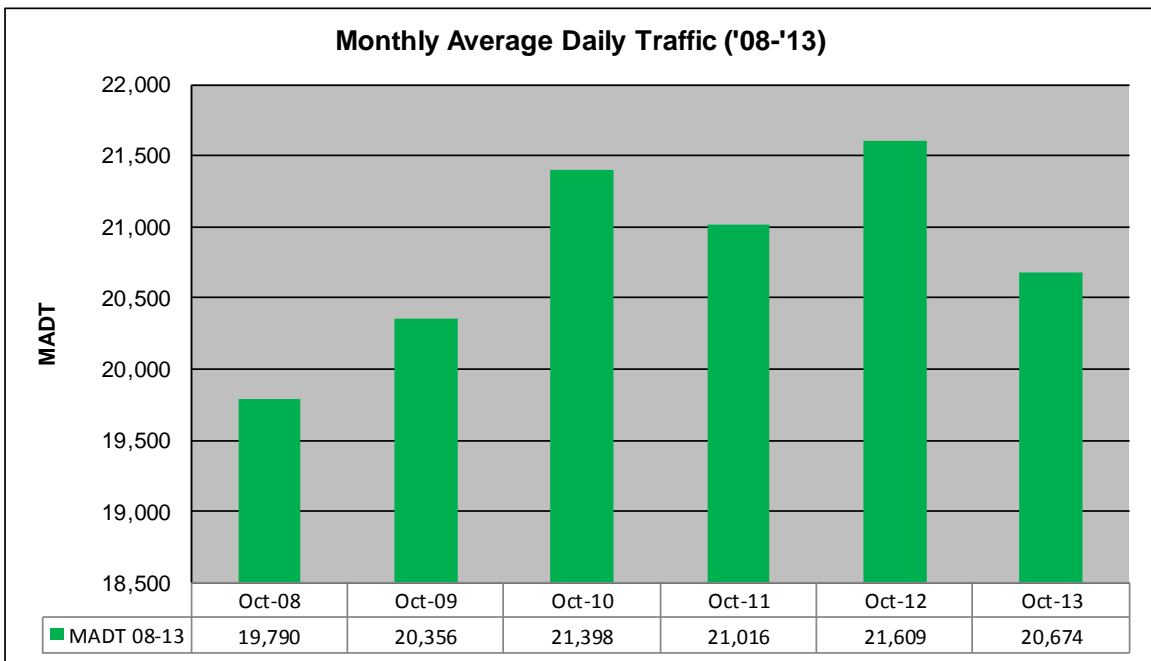
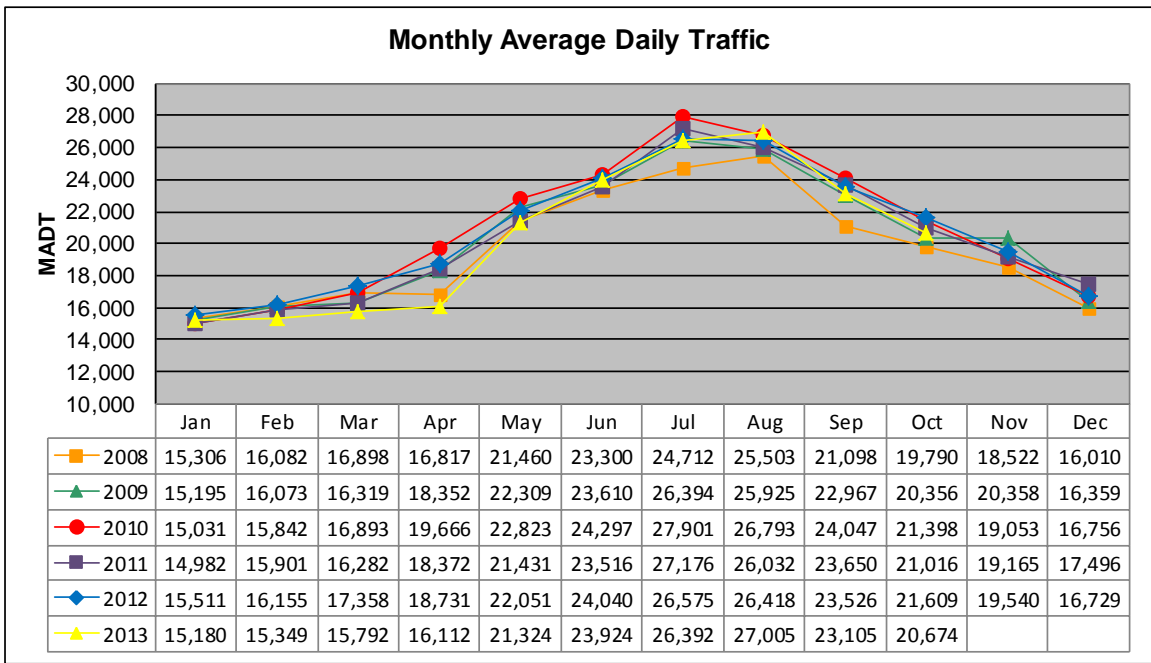


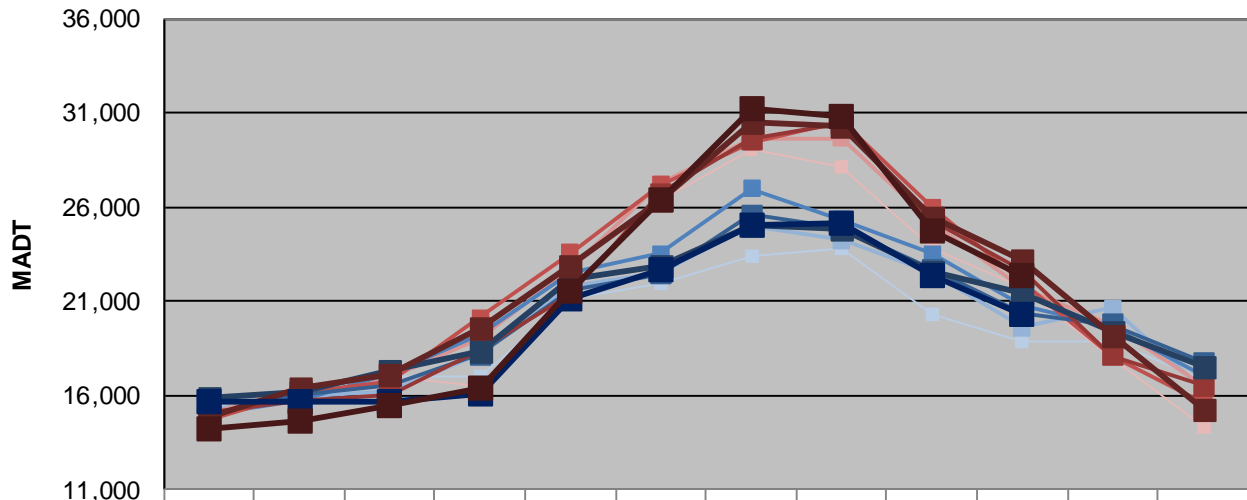
MONTHLY REPORT, STATION NO. 187 (ATR)

OCTOBER 2013

| | | |
|--|----------------------|-------------------------------------|
| Station Measurement: VOLUME/SPEED/CLASS | | |
| Route: TH 10 | Route Direction: N/S | Lanes: 4 |
| County: Benton | | Closest City: Rice |
| Functional Class: Rural Principal Arterial - Other | | |
| Location: .8 MI S OF CR40 (155TH ST NW), N OF RICE | | |
| Ref Post: 160+00.404 | True Mile: 163.637 | Sequence No. 6775 |
| Volume: 640,890 | | MADT: 20,674 |
| Weekday (M-F) MADT: 20,332 | | Weekend (Sa-Su) MADT: 22,314 |



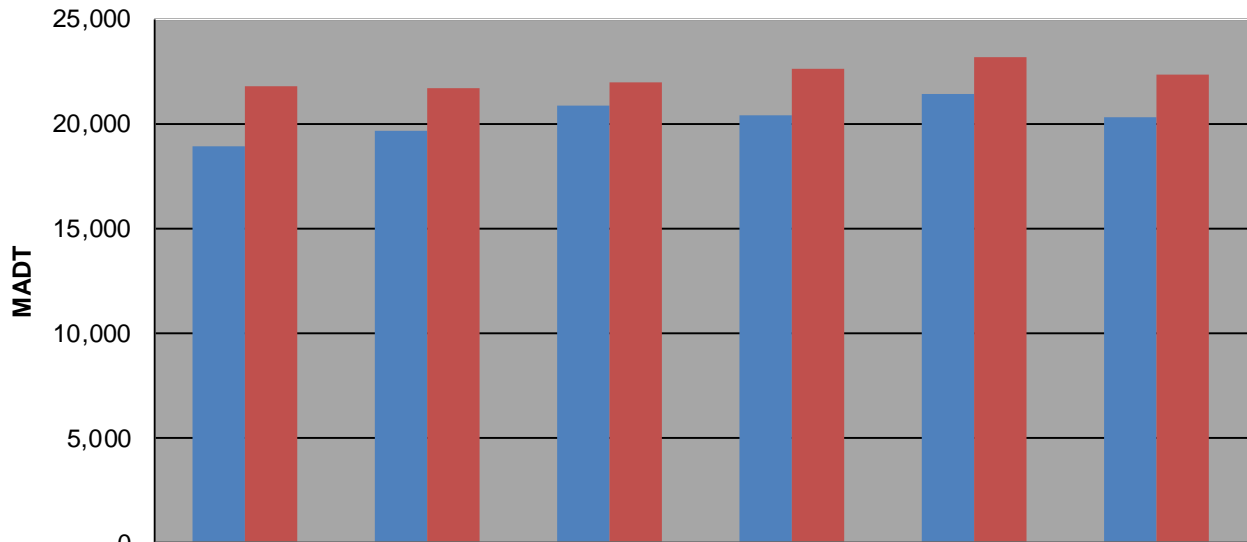
Weekday (WD)/Weekend (WE) Monthly Average Daily Traffic



| | Jan | Feb | Mar | Apr | May | Jun | Jul | Aug | Sep | Oct | Nov | Dec |
|--------|--------|--------|--------|--------|--------|--------|--------|--------|--------|--------|--------|--------|
| '08 WD | 15,494 | 16,076 | 16,966 | 17,026 | 21,128 | 21,990 | 23,382 | 23,794 | 20,294 | 18,900 | 18,806 | 16,766 |
| '08 WE | 15,194 | 15,576 | 17,040 | 16,528 | 21,682 | 26,326 | 29,058 | 28,140 | 23,754 | 21,786 | 17,954 | 14,274 |
| '09 WD | 15,148 | 15,938 | 16,234 | 18,184 | 21,770 | 22,552 | 24,986 | 24,256 | 22,494 | 19,628 | 20,628 | 16,346 |
| '09 WE | 15,000 | 16,414 | 16,996 | 19,018 | 22,708 | 27,200 | 29,670 | 29,636 | 25,192 | 21,722 | 19,770 | 16,518 |
| '10 WD | 15,044 | 15,726 | 17,146 | 19,254 | 22,468 | 23,492 | 26,968 | 25,340 | 23,512 | 20,812 | 19,596 | 17,062 |
| '10 WE | 14,714 | 16,134 | 16,712 | 20,106 | 23,590 | 27,170 | 29,424 | 30,530 | 25,980 | 21,968 | 18,100 | 15,598 |
| '11 WD | 14,958 | 15,984 | 16,514 | 18,158 | 21,592 | 22,450 | 25,554 | 24,880 | 22,678 | 20,388 | 19,754 | 17,758 |
| '11 WE | 15,134 | 15,668 | 16,068 | 18,402 | 21,394 | 26,714 | 29,586 | 30,410 | 25,256 | 22,574 | 18,110 | 16,512 |
| '12 WD | 15,872 | 16,196 | 17,278 | 18,344 | 22,126 | 22,824 | 25,080 | 24,788 | 22,582 | 21,392 | 19,406 | 17,538 |
| '12 WE | 14,816 | 16,420 | 17,100 | 19,594 | 22,888 | 26,334 | 30,504 | 30,262 | 25,416 | 23,190 | 19,182 | 15,240 |
| '13 WD | 15,618 | 15,642 | 15,698 | 16,078 | 21,116 | 22,678 | 24,988 | 25,118 | 22,334 | 20,332 | | |
| '13 WE | 14,170 | 14,616 | 15,488 | 16,392 | 21,546 | 26,416 | 31,252 | 30,834 | 24,750 | 22,314 | | |

Note: 'Weekday' defined as Monday-Friday, 'Weekend' defined as Saturday-Sunday

Weekday/Weekend Monthly Average Daily Traffic ('08-'13)



| | Oct-08 | Oct-09 | Oct-10 | Oct-11 | Oct-12 | Oct-13 |
|---------|--------|--------|--------|--------|--------|--------|
| Weekday | 18,900 | 19,628 | 20,812 | 20,388 | 21,392 | 20,332 |
| Weekend | 21,786 | 21,722 | 21,968 | 22,574 | 23,190 | 22,314 |