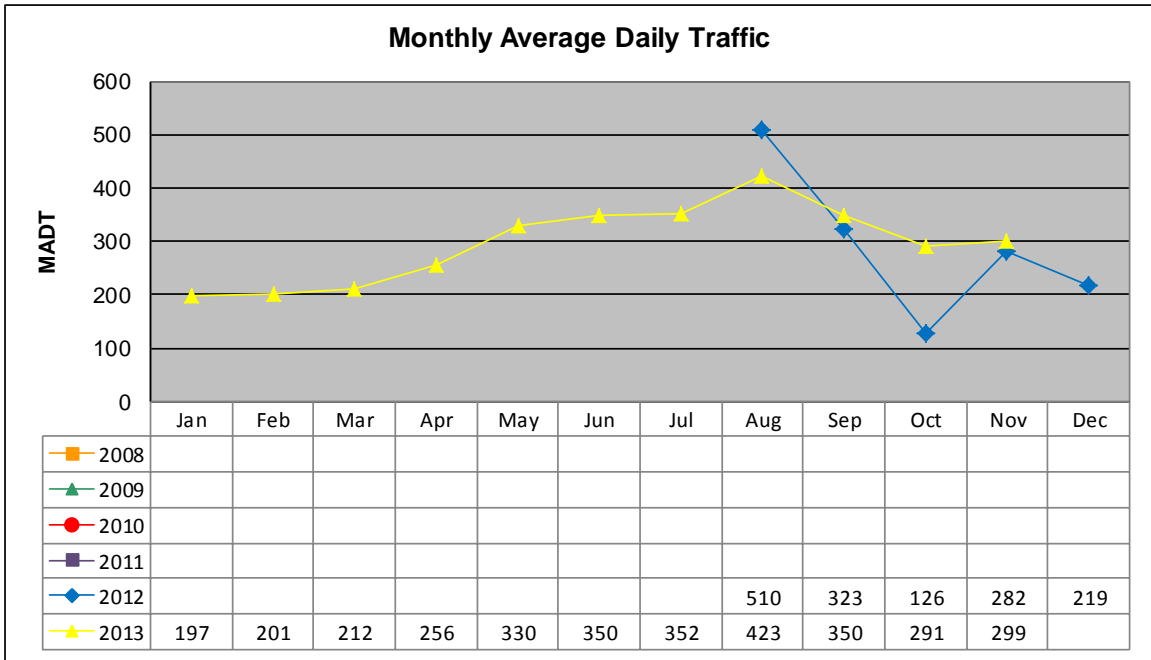


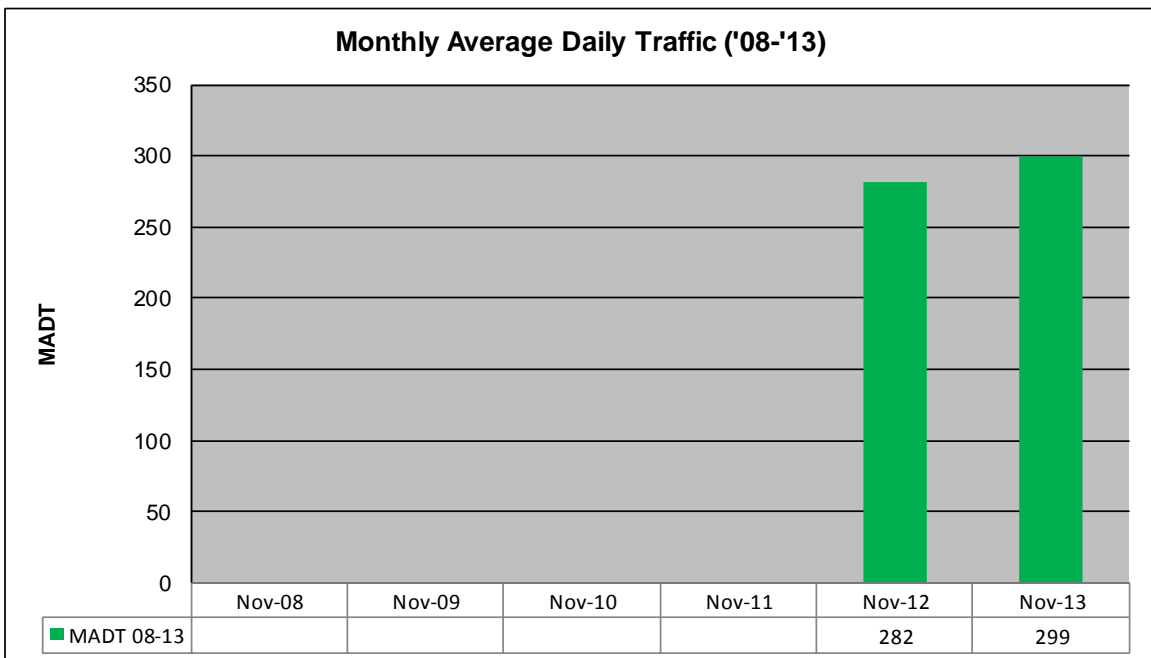
MONTHLY REPORT, STATION NO. 231 (ATR)

NOVEMBER 2013

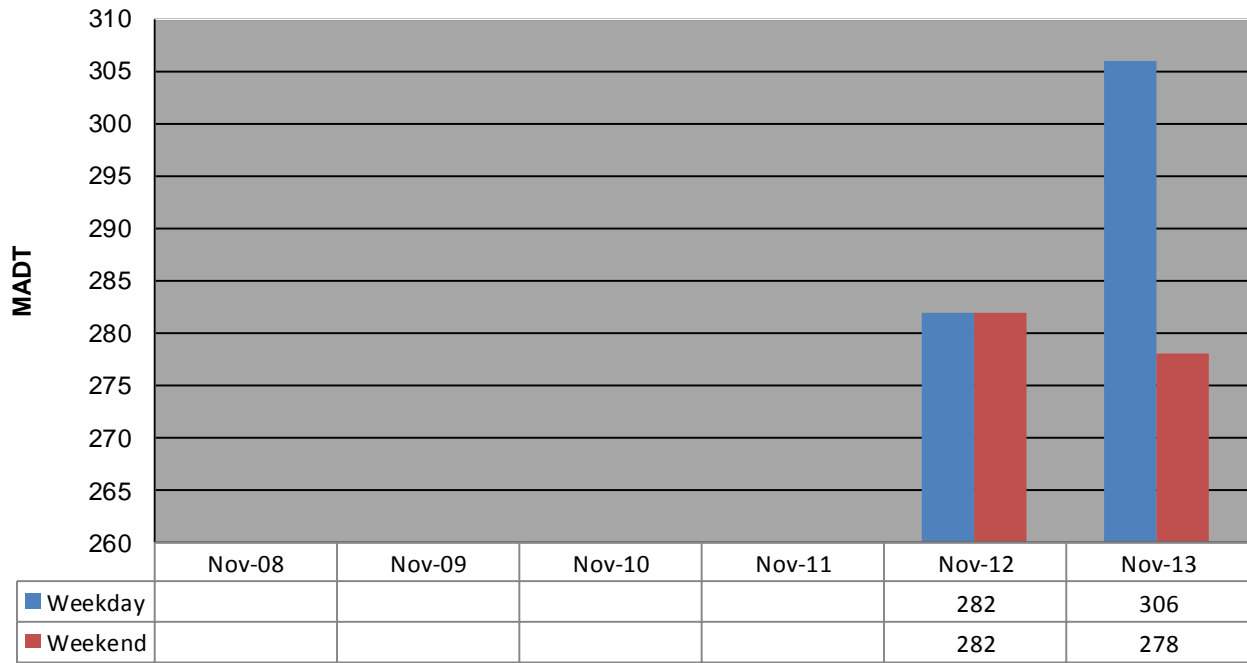
Station Measurement: VOLUME/SPEED/CLASS		
Route: CSAH 12	Route Direction: E/W	Lanes: 2
County: Wadena	Closest City: Nimrod	
Functional Class: Rural Major Collector		
Location: 1.6 MI E OF CSAH18, E OF NIMROD		
Ref Post: 002+00.071	True Mile: 2.071	Sequence No. 29731
Volume: 8,984		MADT: 299
Weekday (M-F) MADT: 306		Weekend (Sa-Su) MADT: 278



Note: Began collecting data August 2012



Weekday/Weekend Monthly Average Daily Traffic ('08-'13)



Note: 'Weekday' defined as Monday-Friday, 'Weekend' defined as Saturday-Sunday

Weekday (WD)/Weekend (WE) Monthly Average Daily Traffic

