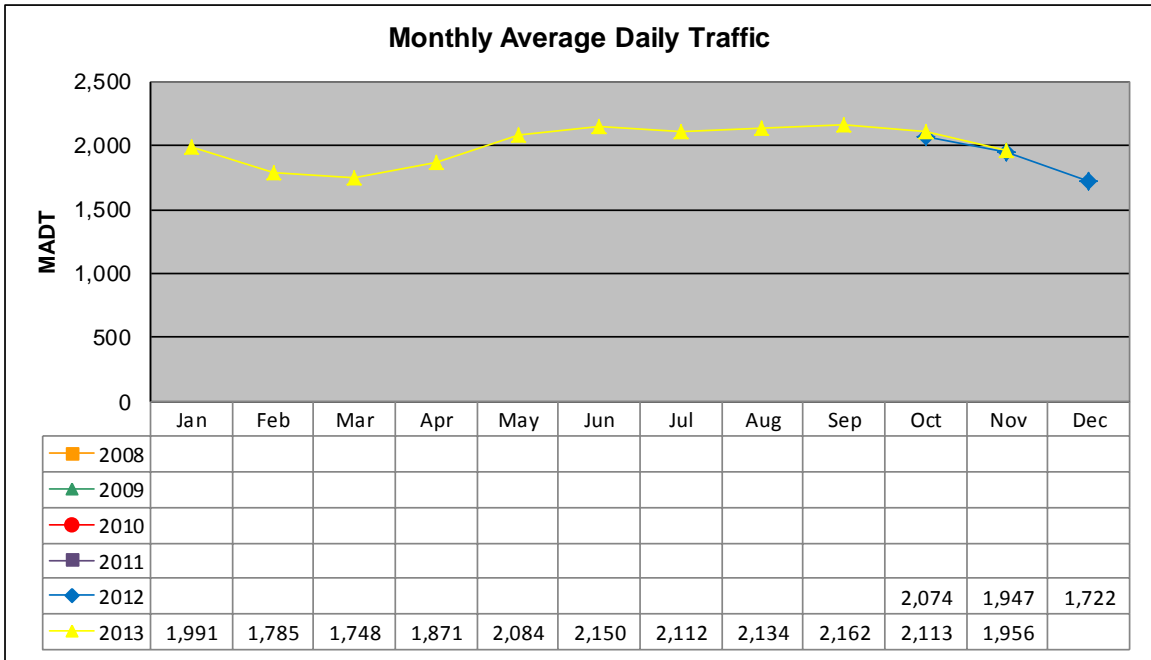


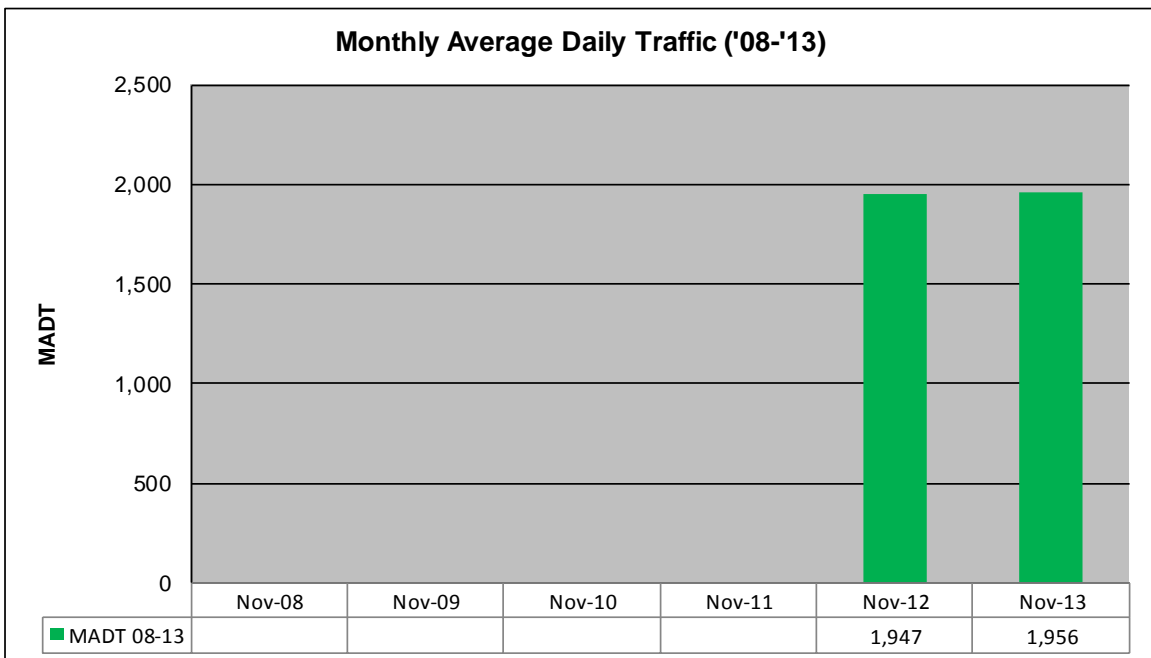
# MONTHLY REPORT, STATION NO. 230 (ATR)

## NOVEMBER 2013

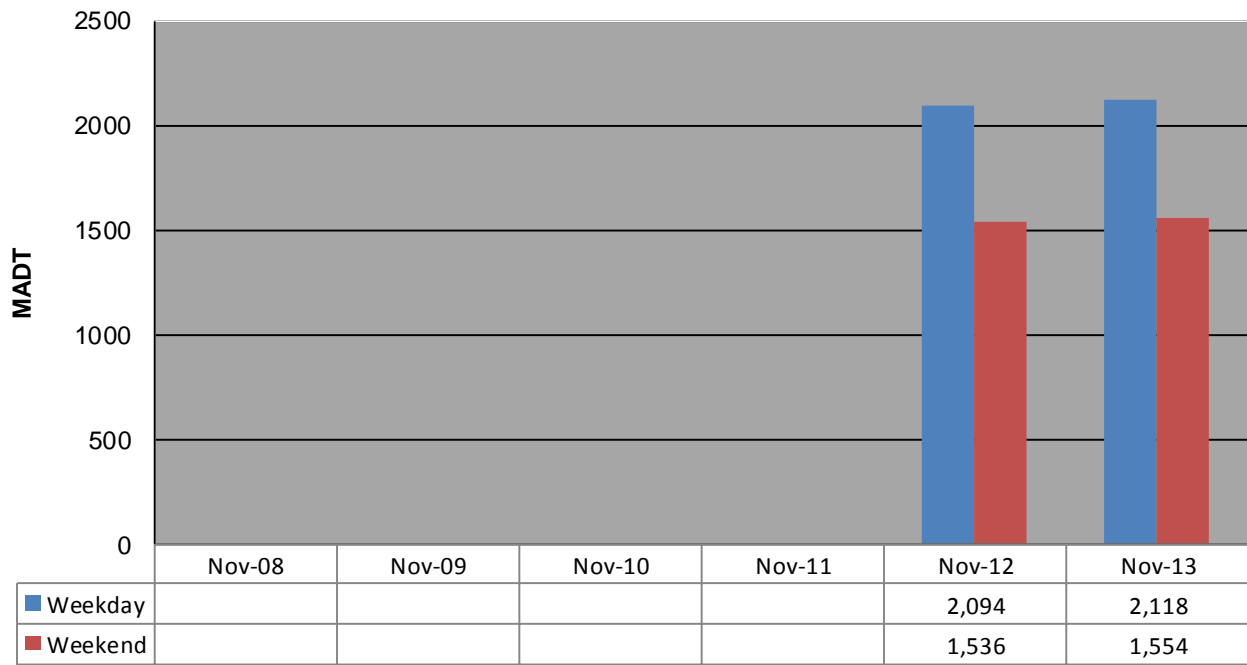
Station Measurement: VOLUME/SPEED/CLASS		
Route: CSAH 2	Route Direction: E/W	Lanes: 2
County: Rice	Closest City: Lonsdale	
Functional Class: Rural Minor Arterial		
Location: 3.4 MI W OF TH19 (INDEPENDENCE AVE), W OF LONSDALE		
Ref Post: 002+00.288	True Mile: 2.288	Sequence No. 33897
<b>Volume: 58,683</b>		<b>MADT: 1,956</b>
<b>Weekday (M-F) MADT: 2,118</b>		<b>Weekend (Sa-Su) MADT: 1,554</b>



Note: Began collecting data October 2012



**Weekday/Weekend Monthly Average Daily Traffic ('08-'13)**



Note: 'Weekday' defined as Monday-Friday, 'Weekend' defined as Saturday-Sunday

**Weekday (WD)/Weekend (WE) Monthly Average Daily Traffic**

