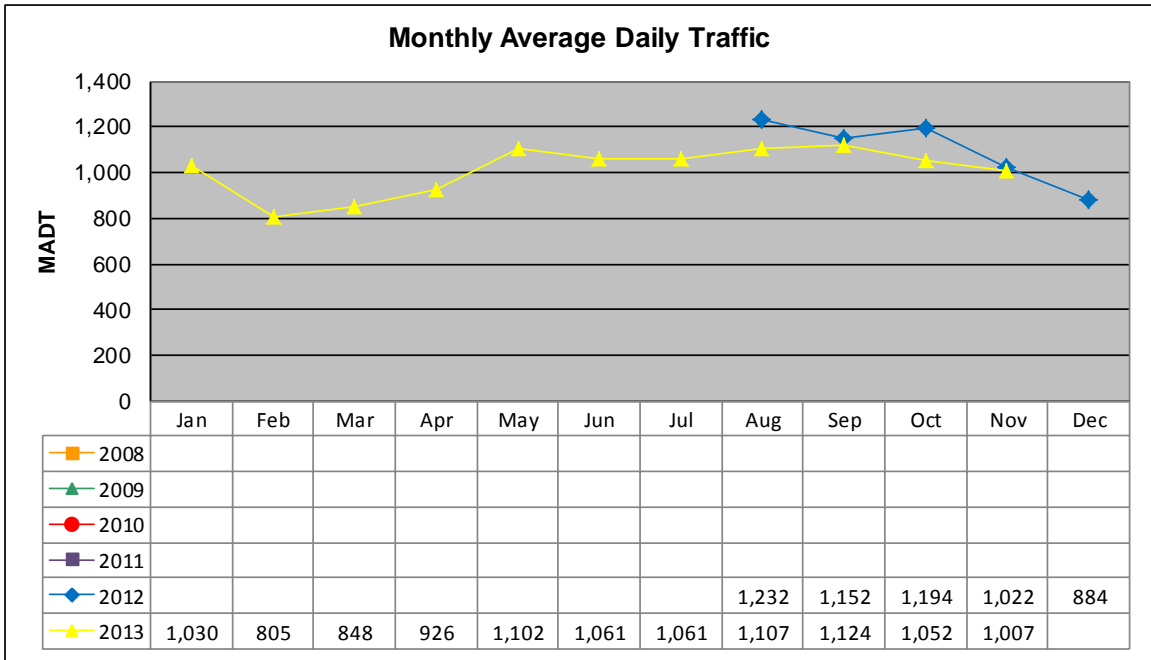


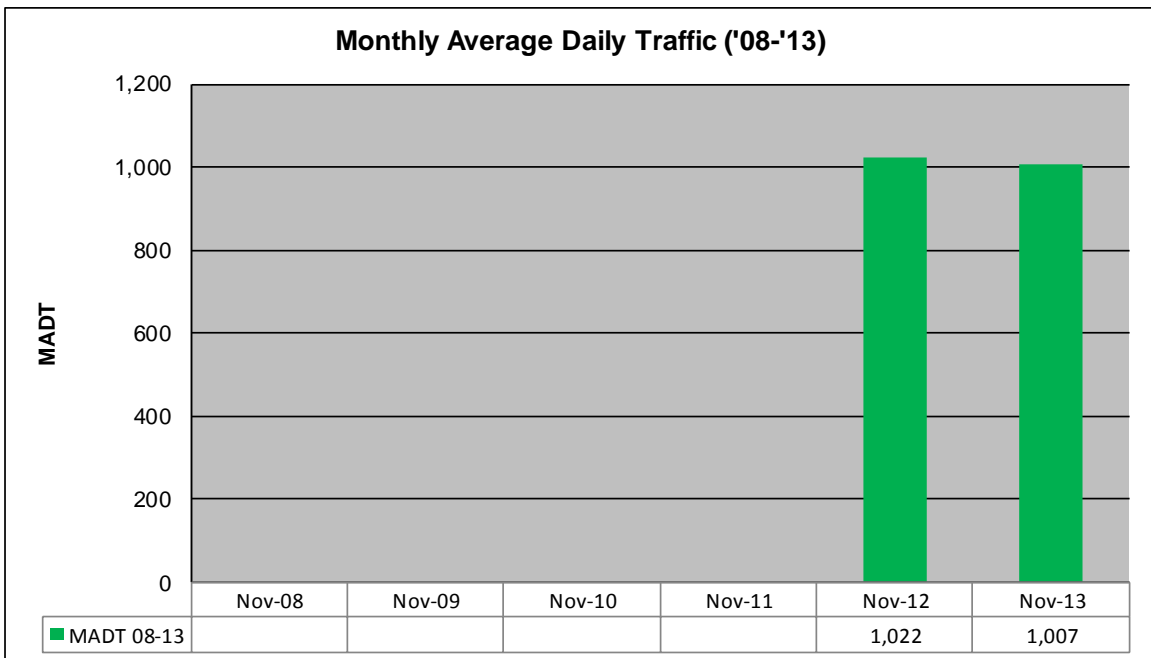
MONTHLY REPORT, STATION NO. 229 (ATR)

NOVEMBER 2013

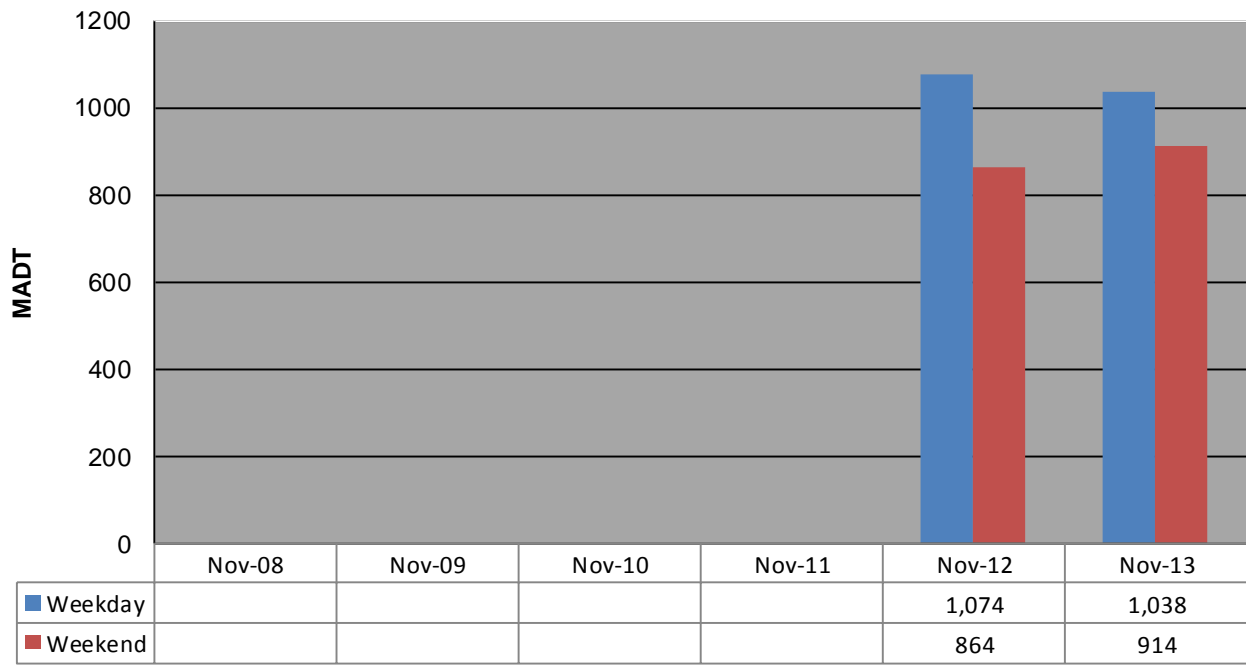
Station Measurement: VOLUME/SPEED/CLASS		
Route: CSAH 7	Route Direction: E/W	Lanes: 2
County: McLeod	Closest City: Hutchinson	
Functional Class: Rural Major Collector		
Location: 4.3 MI W OF CSAH7, SW OF HUTCHINSON		
Ref Post: 000+00.535	True Mile: 0.535	Sequence No. 19125
Volume: 30,224		MADT: 1,007
Weekday (M-F) MADT: 1,038		Weekend (Sa-Su) MADT: 914



Note: Began collecting data August 2012



Weekday/Weekend Monthly Average Daily Traffic ('08-'13)



Note: 'Weekday' defined as Monday-Friday, 'Weekend' defined as Saturday-Sunday

Weekday (WD)/Weekend (WE) Monthly Average Daily Traffic

