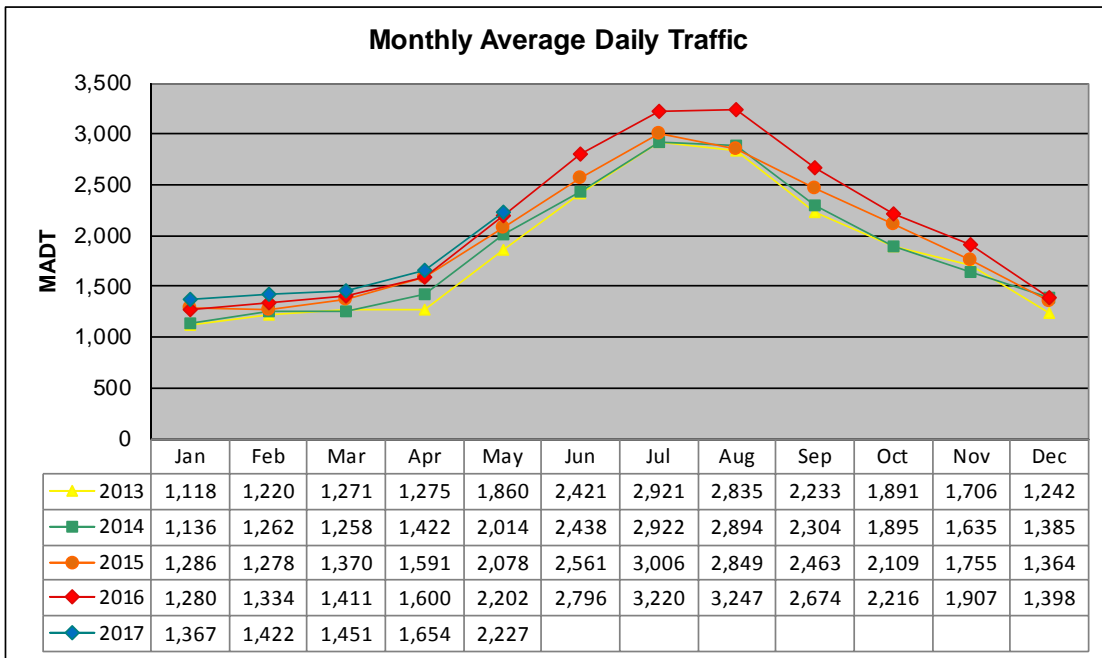


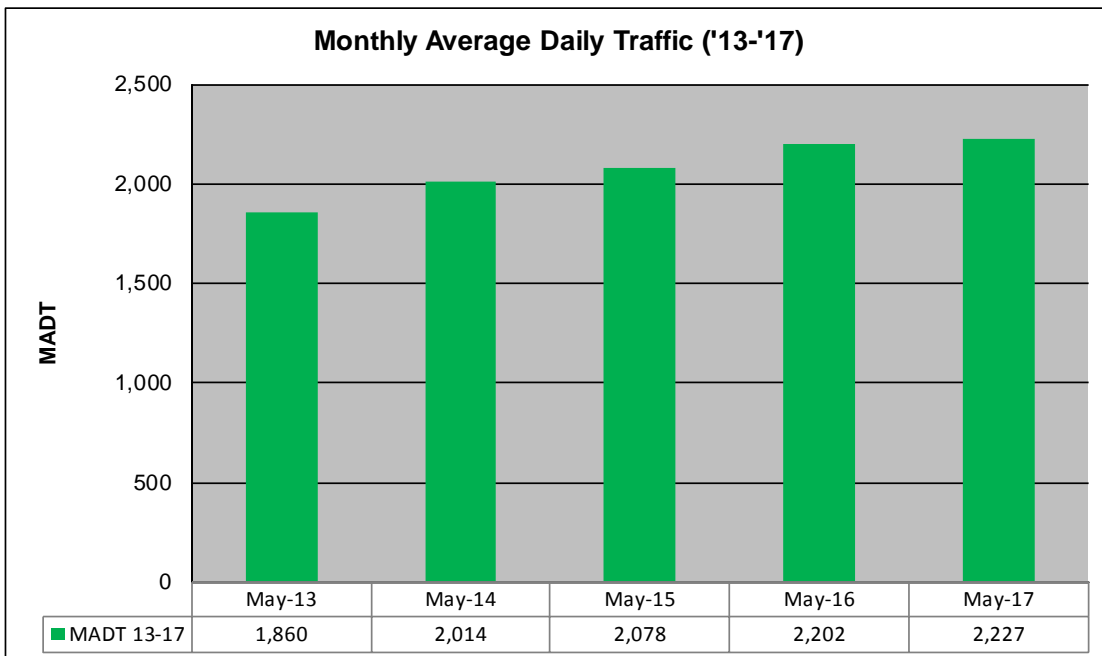
MONTHLY REPORT, STATION NO. 220 (ATR)

MAY 2017

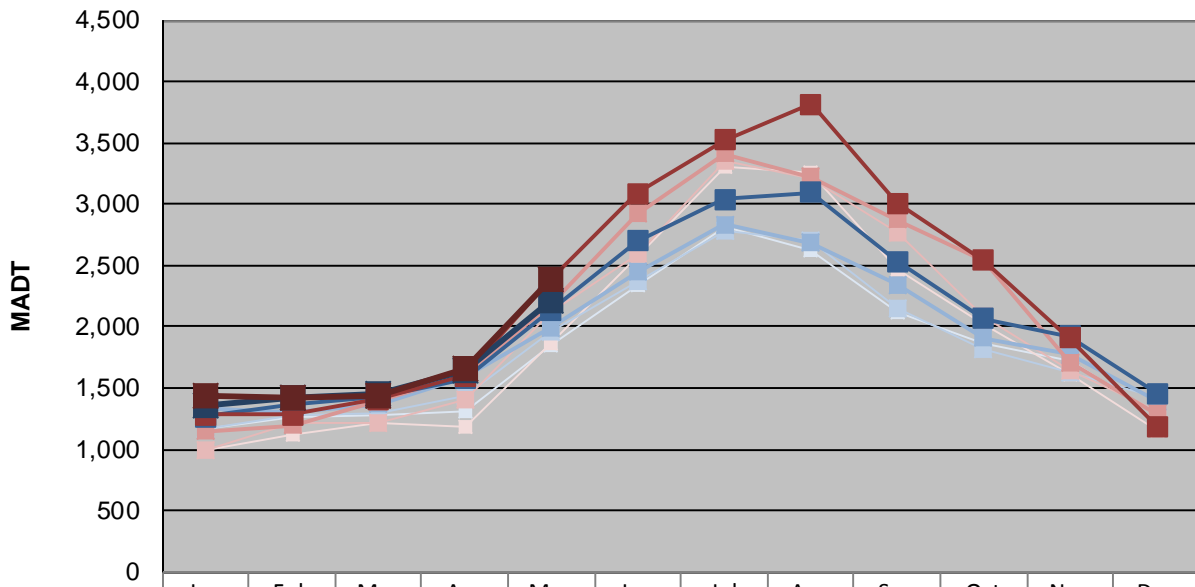
Station Measurement: VOLUME/SPEED/CLASS		
Route: TH 71	Route Direction: N/S	Lanes: 2
County: Hubbard	Closest City: Park Rapids	
Functional Class: Rural Principal Arterial - Other		
Location: S OF CR89, N OF PARK RAPIDS		
Ref Post: 275+00.062	True Mile: 275.098	Sequence No. 6727
Volume: 69,035		MADT: 2,227
Weekday (M-F) MADT: 2,208		Weekend (Sa-Su) MADT: 2,384



Note: Increase in traffic August 2016 due to detour



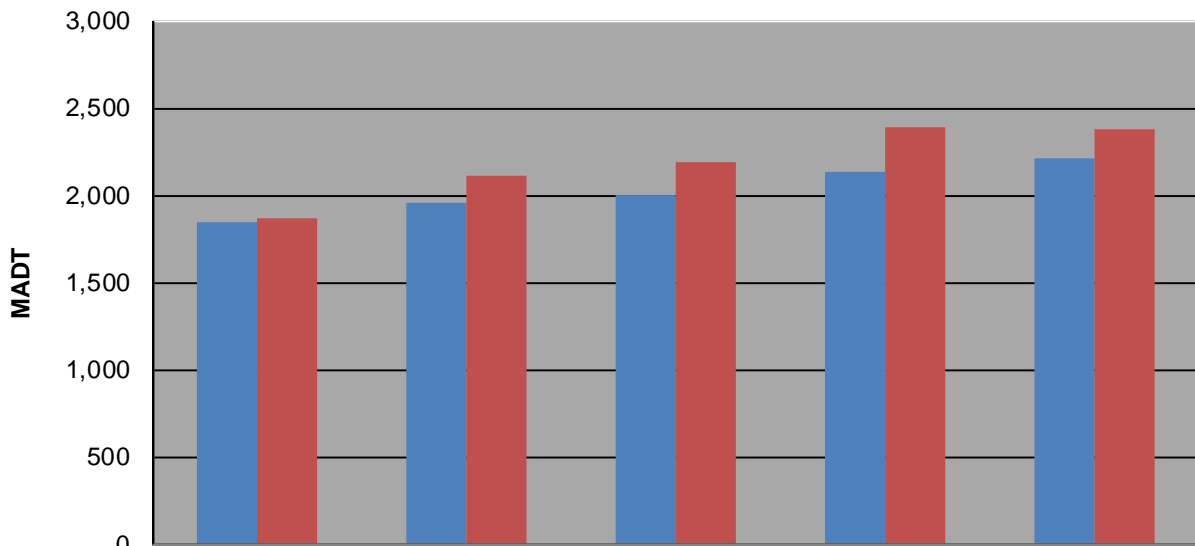
Weekday (WD)/Weekend (WE) Monthly Average Daily Traffic



	Jan	Feb	Mar	Apr	May	Jun	Jul	Aug	Sep	Oct	Nov	Dec
'13 WD	1,166	1,258	1,278	1,312	1,850	2,342	2,822	2,626	2,124	1,864	1,724	1,286
'13 WE	994	1,124	1,222	1,190	1,864	2,582	3,302	3,258	2,466	2,024	1,618	1,156
'14 WD	1,174	1,280	1,290	1,440	1,954	2,374	2,784	2,706	2,146	1,810	1,634	1,420
'14 WE	996	1,220	1,210	1,408	2,116	2,600	3,358	3,208	2,770	2,090	1,638	1,316
'15 WD	1,338	1,310	1,372	1,590	1,998	2,450	2,834	2,682	2,344	1,908	1,772	1,396
'15 WE	1,148	1,198	1,396	1,600	2,186	2,920	3,416	3,222	2,872	2,538	1,712	1,294
'16 WD	1,268	1,360	1,424	1,576	2,140	2,702	3,044	3,100	2,534	2,068	1,928	1,458
'16 WE	1,280	1,280	1,408	1,602	2,390	3,086	3,522	3,816	3,006	2,540	1,906	1,190
'17 WD	1,356	1,422	1,448	1,648	2,208							
'17 WE	1,430	1,422	1,436	1,666	2,384							

Note: 'Weekday' defined as Monday-Friday, 'Weekend' defined as Saturday-Sunday

Weekday/Weekend Monthly Average Daily Traffic ('13-'17)



	May-13	May-14	May-15	May-16	May-17
Weekday	1,850	1,954	1,998	2,140	2,208
Weekend	1,864	2,116	2,186	2,390	2,384