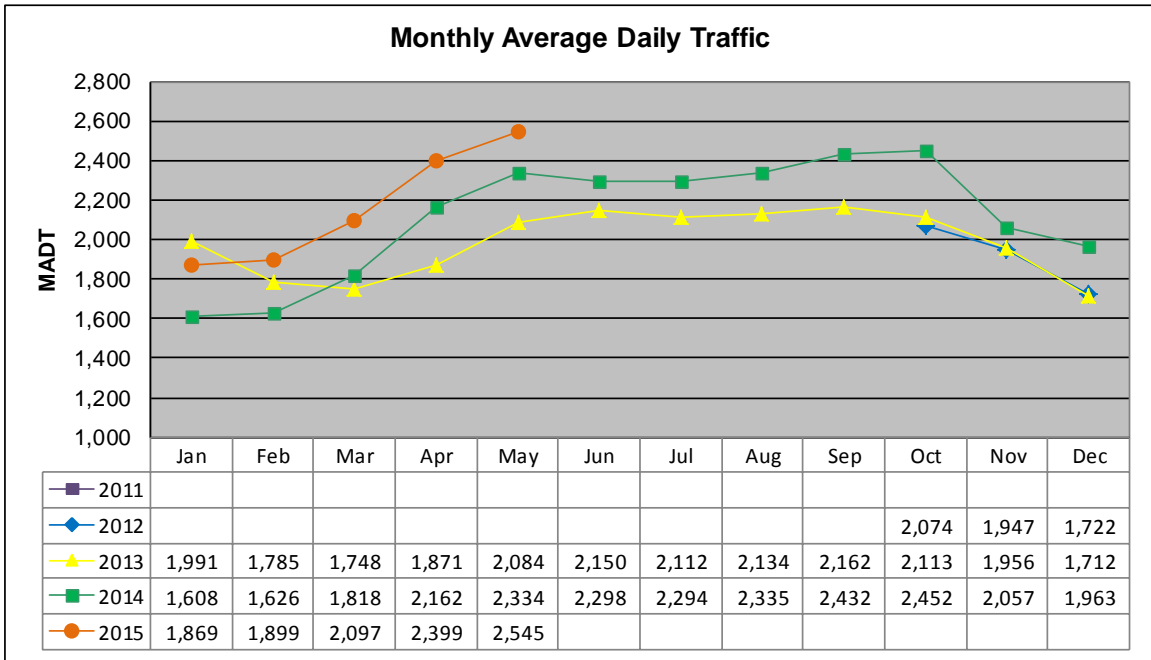


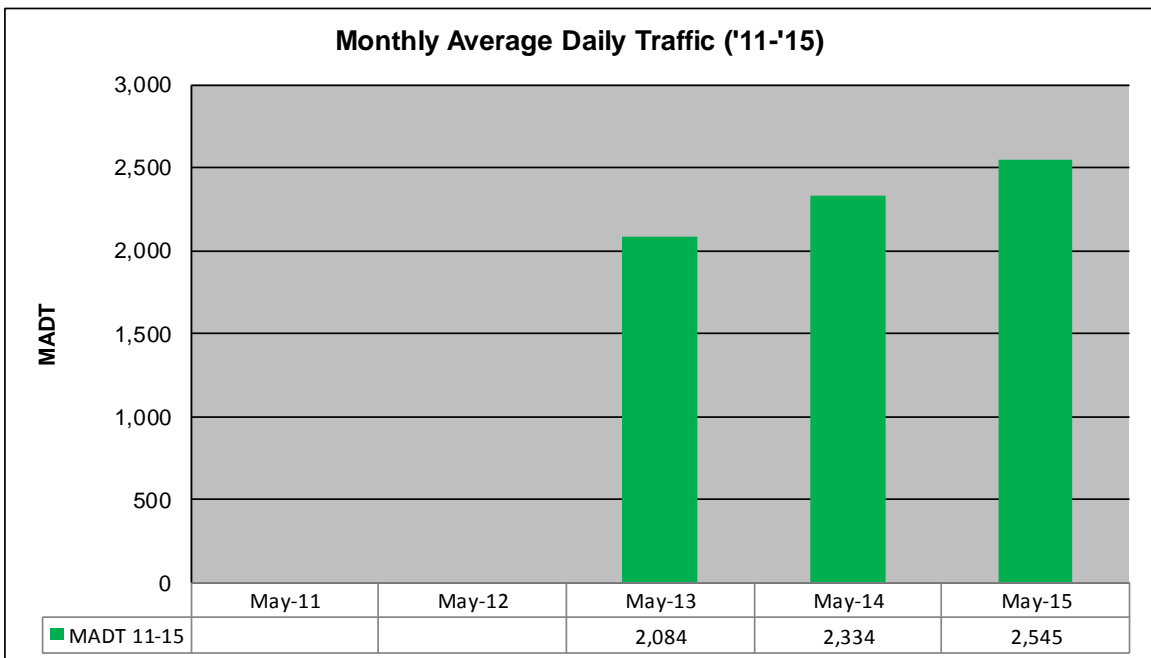
# MONTHLY REPORT, STATION NO. 230 (ATR)

## MAY 2015

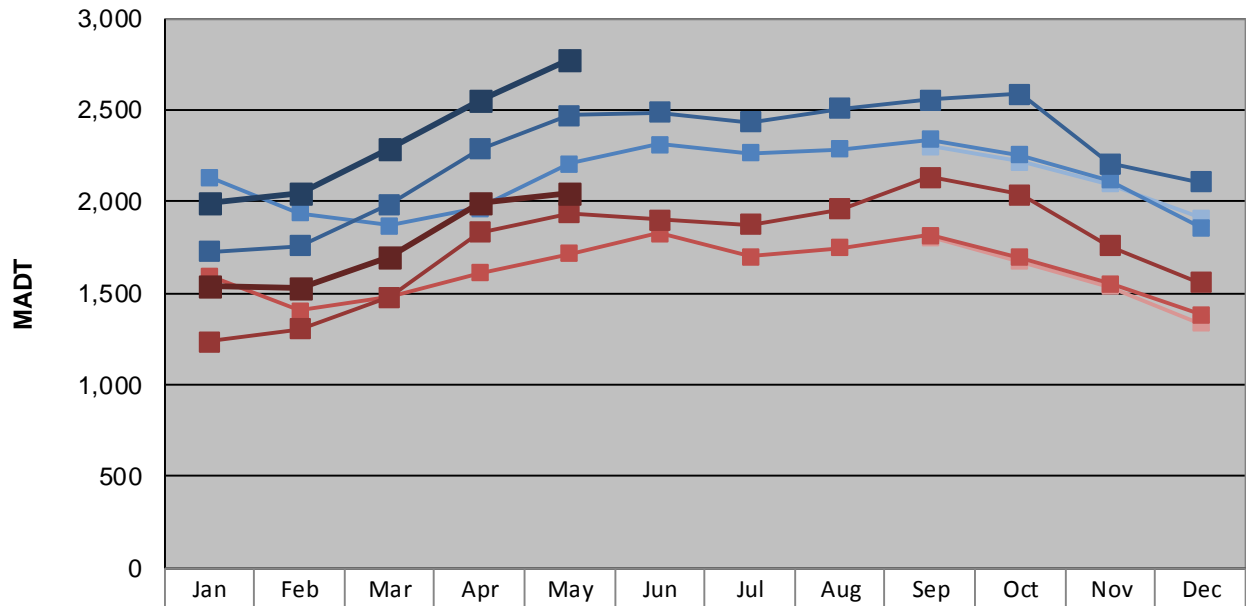
Station Measurement: VOLUME/SPEED/CLASS		
Route: CSAH 2	Route Direction: E/W	Lanes: 2
County: Rice	Closest City: Lonsdale	
Functional Class: Rural Minor Arterial		
Location: 3.4 MI W OF TH19 (INDEPENDENCE AVE), W OF LONSDALE		
Ref Post: 002+00.288	True Mile: 2.288	Sequence No. 33897
<b>Volume: 78,884</b>		<b>MADT: 2,545</b>
<b>Weekday (M-F) MADT: 2,774</b>		<b>Weekend (Sa-Su) MADT: 2,044</b>



Note: Began collecting data October 2012



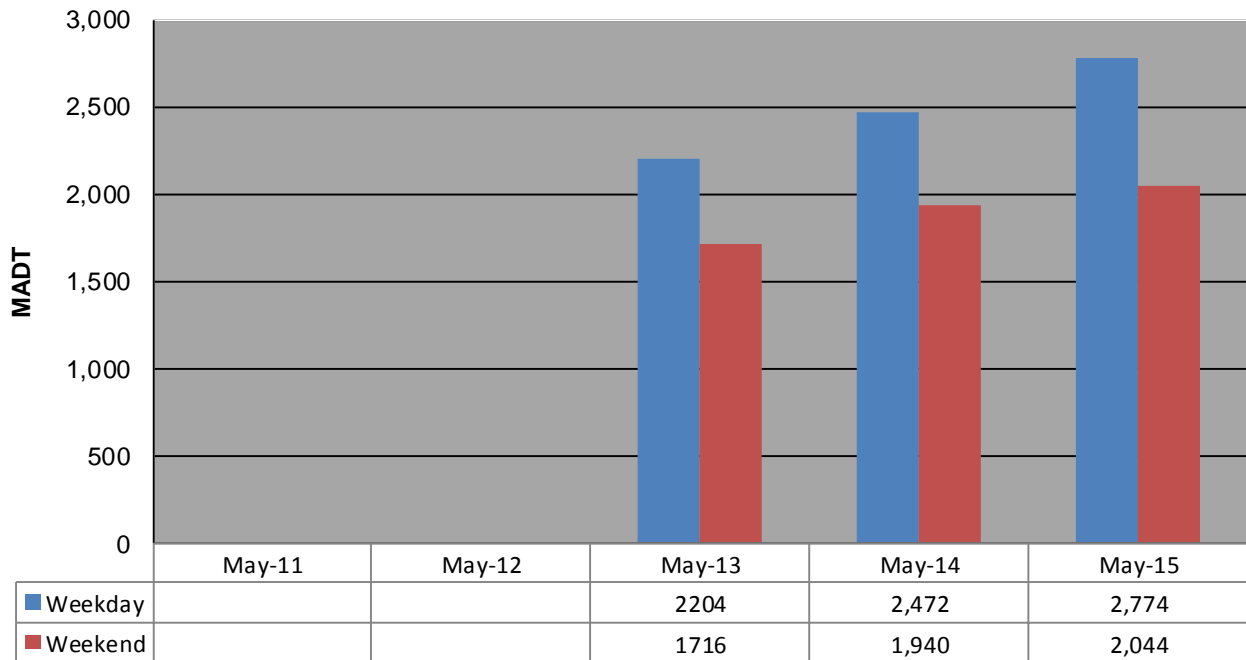
**Weekday (WD)/Weekend (WE) Monthly Average Daily Traffic**



'11 WD												
'11 WE												
'12 WD									2,302	2,216	2,094	1,912
'12 WE									1,804	1,674	1,536	1,338
'13 WD	2,134	1,938	1,868	1,964	2,204	2,312	2,262	2,286	2,336	2,254	2,118	1,860
'13 WE	1,592	1,402	1,476	1,610	1,716	1,826	1,698	1,746	1,816	1,694	1,554	1,382
'14 WD	1,728	1,756	1,986	2,284	2,472	2,486	2,432	2,508	2,554	2,588	2,208	2,108
'14 WE	1,236	1,302	1,476	1,830	1,940	1,900	1,874	1,958	2,132	2,040	1,758	1,558
'15 WD	1,994	2,046	2,284	2,548	2,774							
'15 WE	1,538	1,530	1,702	1,988	2,044							

Note: 'Weekday' defined as Monday-Friday, 'Weekend' defined as Saturday-Sunday

**Weekday/Weekend Monthly Average Daily Traffic ('11-'15)**



Weekday			2,204	2,472	2,774
Weekend			1,716	1,940	2,044