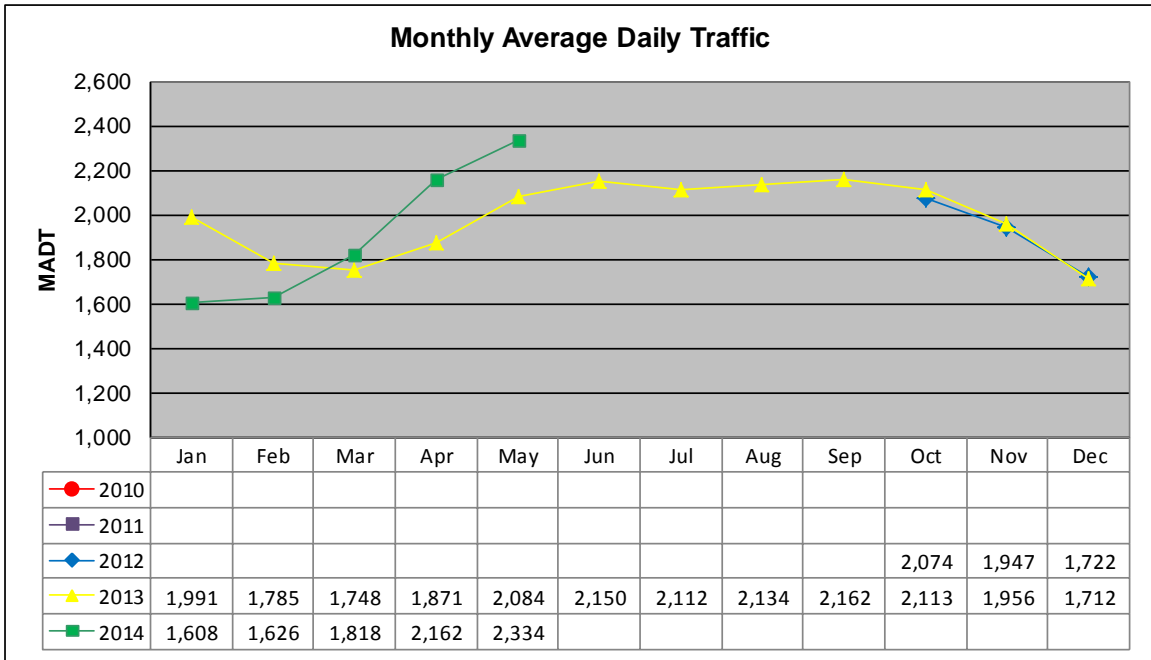


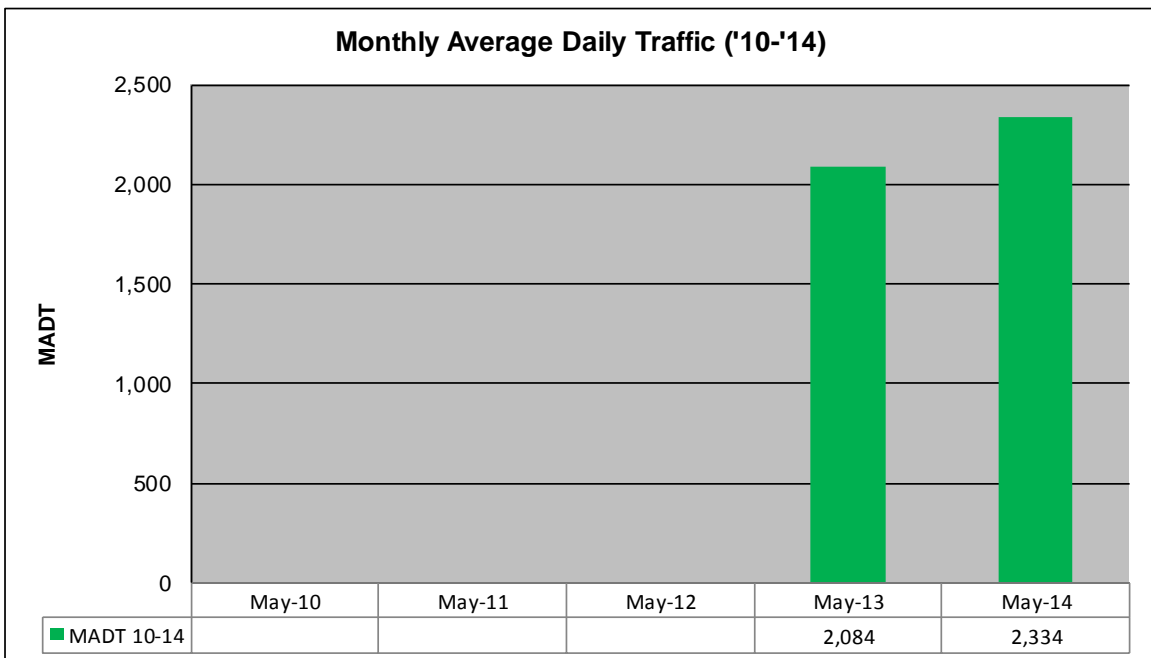
MONTHLY REPORT, STATION NO. 230 (ATR)

MAY 2014

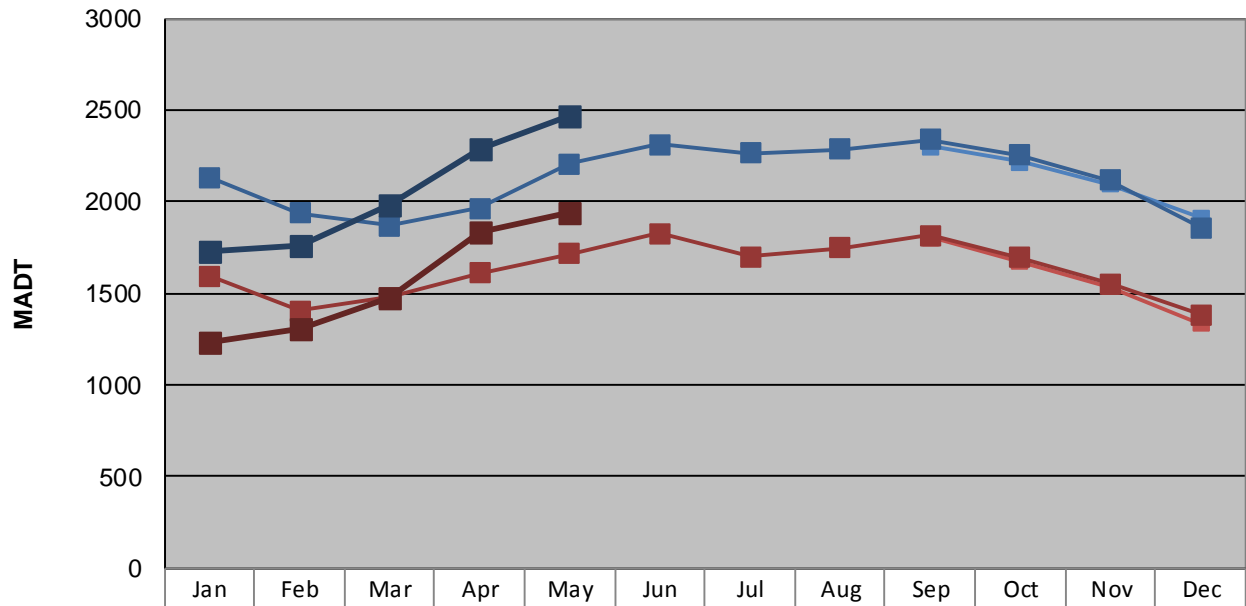
| | | |
|--|------------------------|------------------------------------|
| Station Measurement: VOLUME/SPEED/CLASS | | |
| Route: CSAH 2 | Route Direction: E/W | Lanes: 2 |
| County: Rice | Closest City: Lonsdale | |
| Functional Class: Rural Minor Arterial | | |
| Location: 3.4 MI W OF TH19 (INDEPENDENCE AVE), W OF LONSDALE | | |
| Ref Post: 002+00.288 | True Mile: 2.288 | Sequence No. 33897 |
| Volume: 72,361 | | MADT: 2,334 |
| Weekday (M-F) MADT: 2,472 | | Weekend (Sa-Su) MADT: 1,940 |



Note: Began collecting data October 2012



Weekday (WD)/Weekend (WE) Monthly Average Daily Traffic



| | Jan | Feb | Mar | Apr | May | Jun | Jul | Aug | Sep | Oct | Nov | Dec |
|--------|-------|-------|-------|-------|-------|-------|-------|-------|-------|-------|-------|-------|
| '10 WD | | | | | | | | | | | | |
| '10 WE | | | | | | | | | | | | |
| '11 WD | | | | | | | | | | | | |
| '11 WE | | | | | | | | | | | | |
| '12 WD | | | | | | | | | 2,302 | 2,216 | 2,094 | 1,912 |
| '12 WE | | | | | | | | | 1,804 | 1,674 | 1,536 | 1,338 |
| '13 WD | 2,134 | 1,938 | 1,868 | 1,964 | 2,204 | 2,312 | 2,262 | 2,286 | 2,336 | 2,254 | 2,118 | 1,860 |
| '13 WE | 1,592 | 1,402 | 1,476 | 1,610 | 1,716 | 1,826 | 1,698 | 1,746 | 1,816 | 1,694 | 1,554 | 1,382 |
| '14 WD | 1,728 | 1,756 | 1,986 | 2,284 | 2,472 | | | | | | | |
| '14 WE | 1,236 | 1,302 | 1,476 | 1,830 | 1,940 | | | | | | | |

Note: 'Weekday' defined as Monday-Friday, 'Weekend' defined as Saturday-Sunday

Weekday/Weekend Monthly Average Daily Traffic ('10-'14)



| | May-10 | May-11 | May-12 | May-13 | May-14 |
|---------|--------|--------|--------|--------|--------|
| Weekday | | | | 2,204 | 2,472 |
| Weekend | | | | 1,716 | 1,940 |