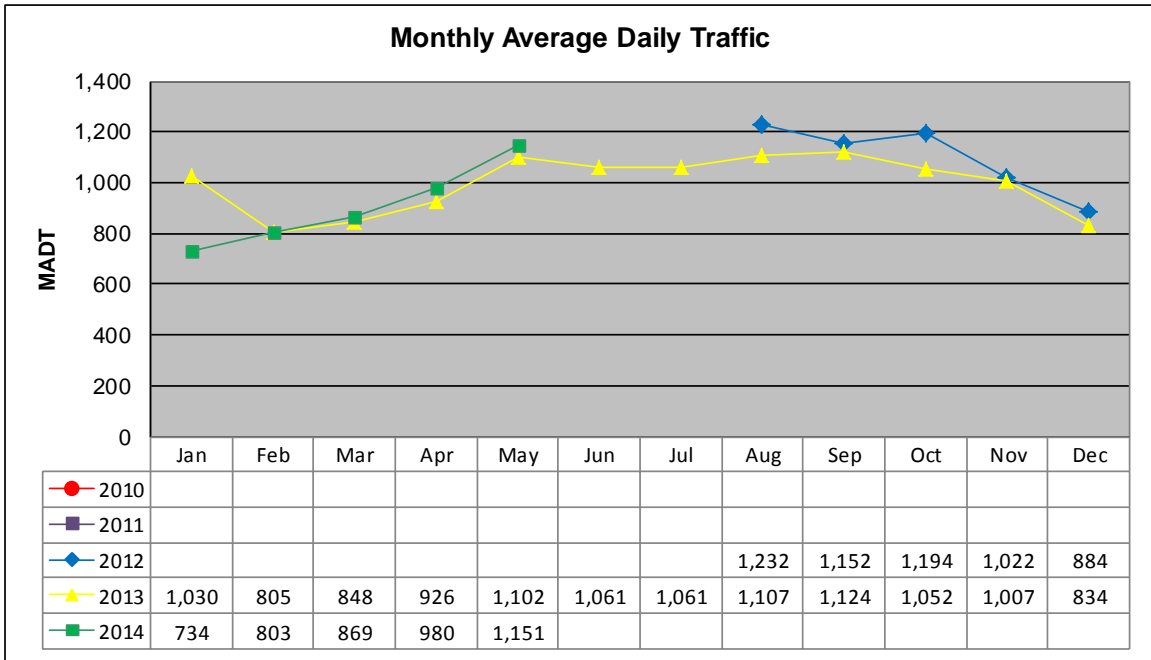


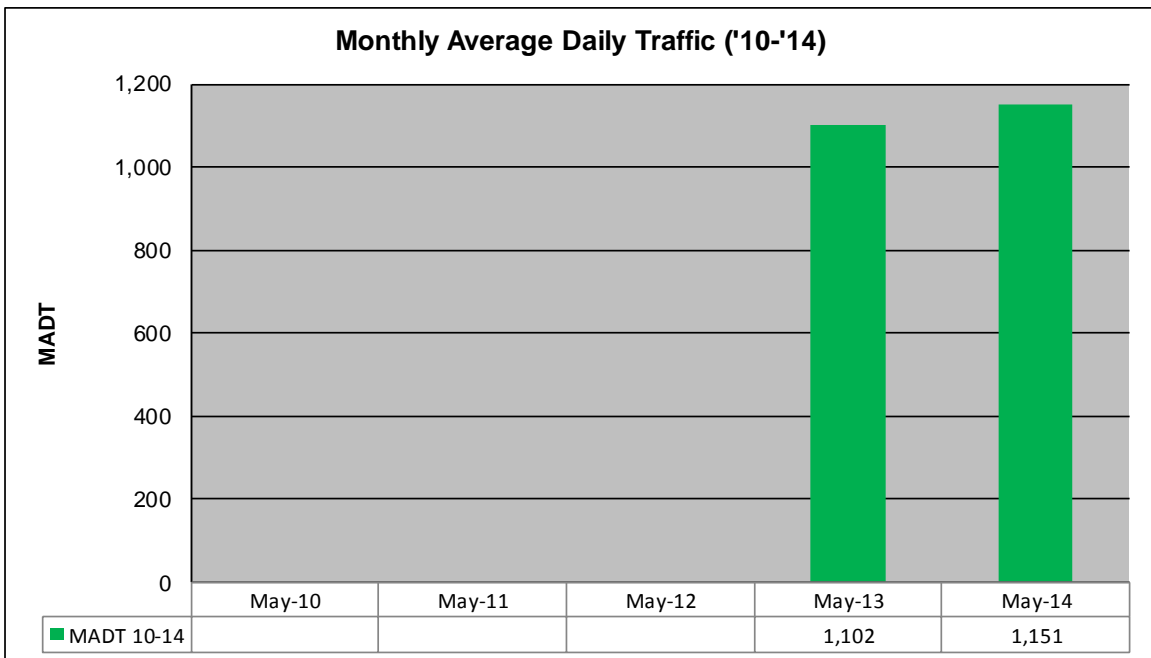
# MONTHLY REPORT, STATION NO. 229 (ATR)

## MAY 2014

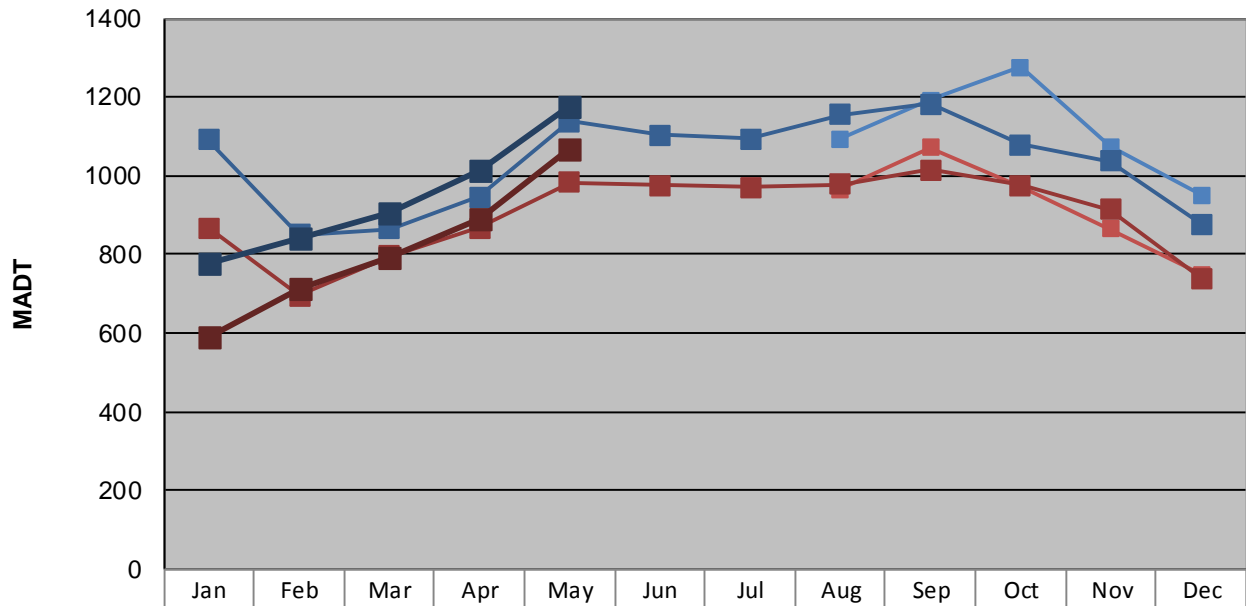
Station Measurement: VOLUME/SPEED/CLASS		
Route: CSAH 7	Route Direction: E/W	Lanes: 2
County: McLeod	Closest City: Hutchinson	
Functional Class: Rural Major Collector		
Location: 4.3 MI W OF CSAH7, SW OF HUTCHINSON		
Ref Post: 000+00.535	True Mile: 0.535	Sequence No. 19125
<b>Volume: 35,676</b>		<b>MADT: 1,151</b>
<b>Weekday (M-F) MADT: 1,174</b>		<b>Weekend (Sa-Su) MADT: 1,070</b>



Note: Began collecting data August 2012




**Weekday (WD)/Weekend (WE) Monthly Average Daily Traffic**



'10 WD												
'10 WE												
'11 WD												
'11 WE												
'12 WD								1,094	1,192	1,276	1,074	950
'12 WE								966	1,072	972	864	750
'13 WD	1,092	850	864	946	1,138	1,104	1,094	1,156	1,182	1,080	1,038	878
'13 WE	868	696	796	866	984	976	970	978	1,014	976	914	738
'14 WD	778	840	906	1,014	1,174							
'14 WE	588	714	792	892	1,070							

Note: 'Weekday' defined as Monday-Friday, 'Weekend' defined as Saturday-Sunday

**Weekday/Weekend Monthly Average Daily Traffic ('10-'14)**



Weekday				1,138	1,174
Weekend				984	1,070