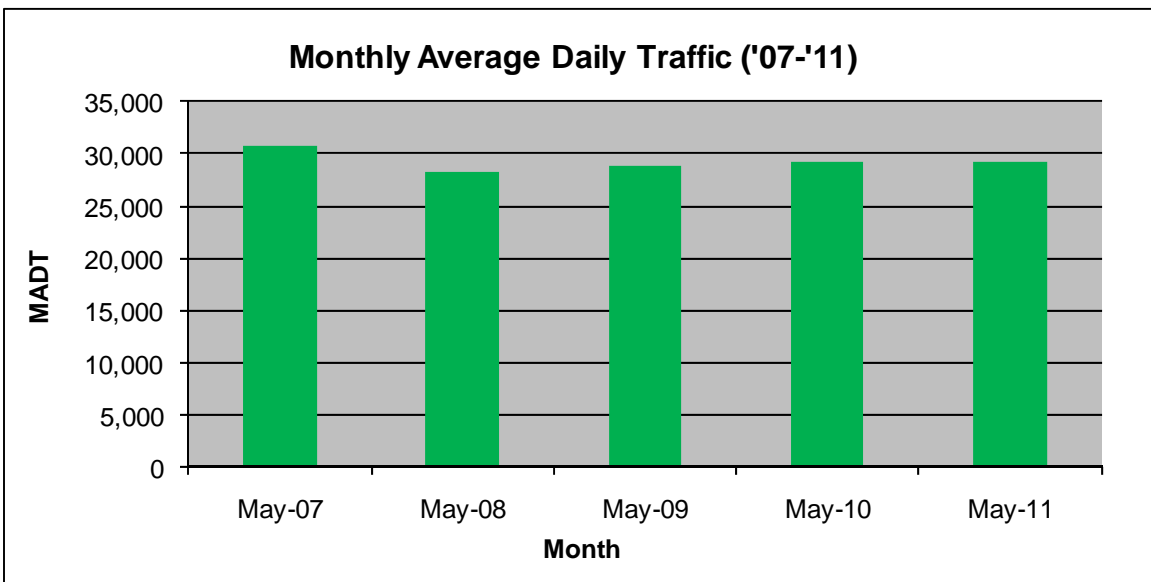
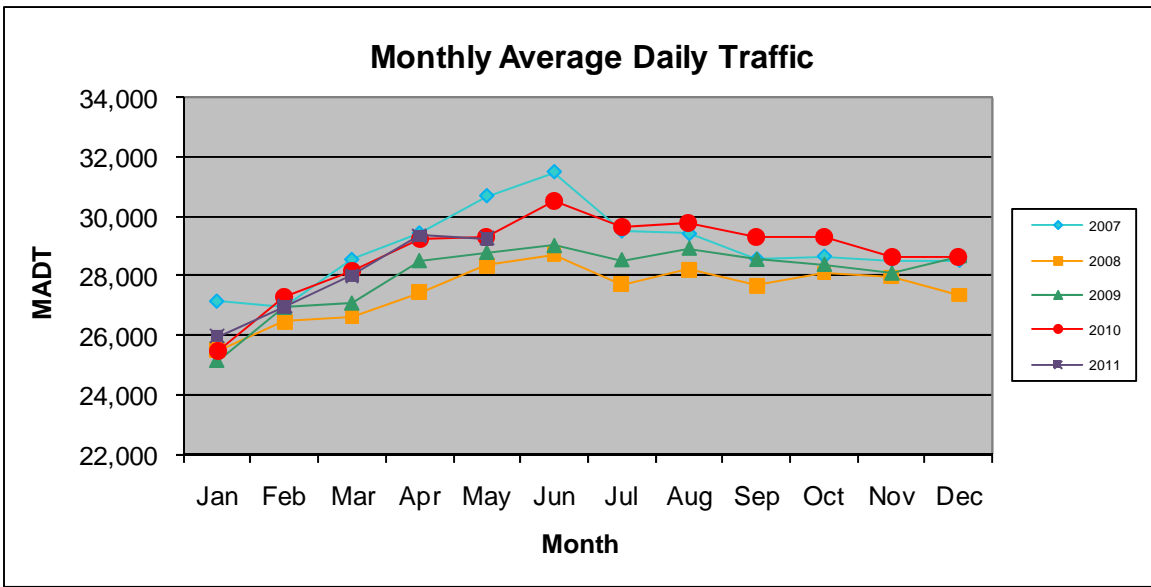
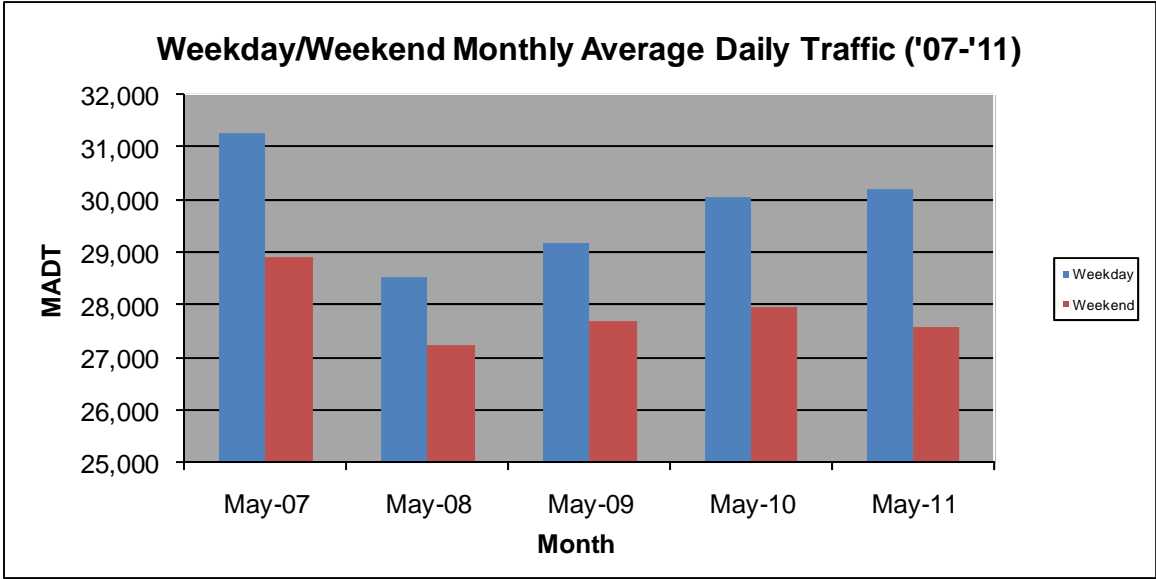


MONTHLY REPORT, STATION NO. 420 (ATR)

MAY 2011

Station Measurement: VOLUME		
Route: CSAH 42	Route Direction: E/W	Lanes: 6
County: Dakota		Closest City: Burnsville
Location: W OF MSAS101 (PORTLAND AVE) IN BURNSVILLE		
Ref Post: 003+00.070	True Mile: 3.07	Sequence No. 9892
Volume: 906,690		MADT: 29,248
Weekday MADT: 30,192		Weekend MADT: 27,582





Note: 'Weekday' defined as Monday-Friday, 'Weekend' defined as Saturday-Sunday