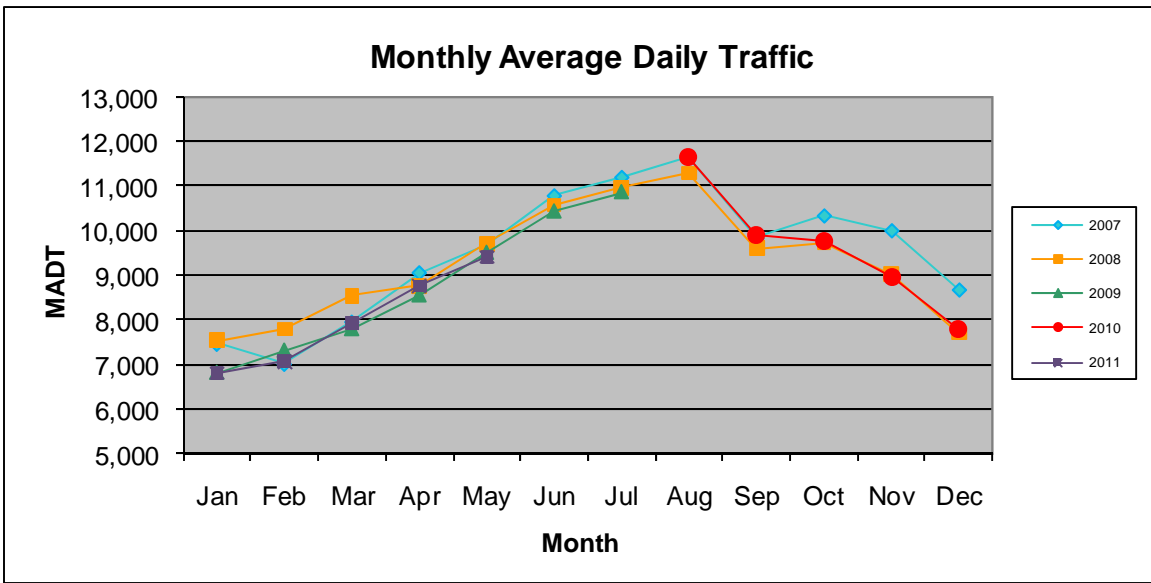


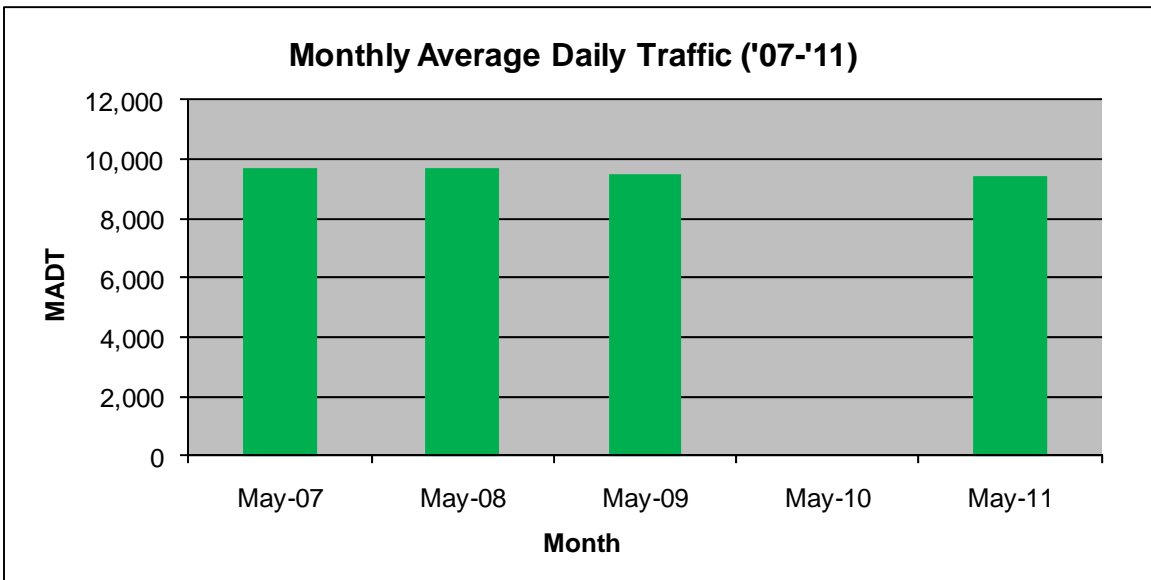
MONTHLY REPORT, STATION NO. 227 (ATR)

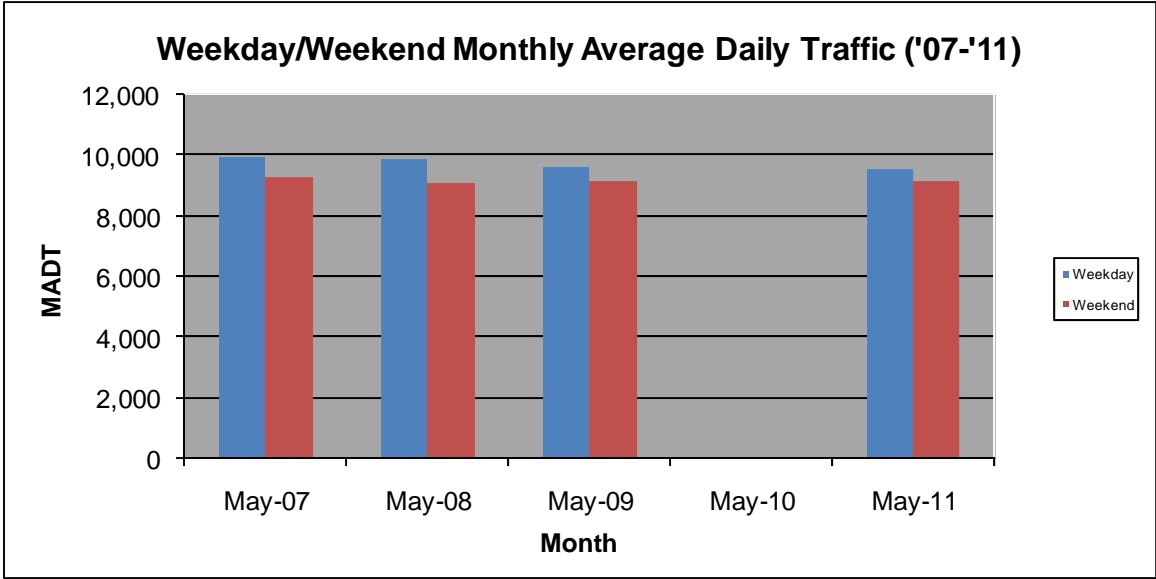
MAY 2011

Station Measurement: VOLUME/SPEED/CLASS		
Route: I-90	Route Direction: E/W	Lanes: 4
County: Freeborn	Closest City: Albert Lea	
Location: SW OF TH13, W OF ALBERT LEA		
Ref Post: 153+00.700	True Mile: 152.36	Sequence No. 9833
Volume: 291,421		MADT: 9,401
Weekday MADT: 9,534		Weekend MADT: 9,148



Note: No data August 2009 to July 2010 due to sensors destroyed by construction





Note: 'Weekday' defined as Monday-Friday, 'Weekend' defined as Saturday-Sunday