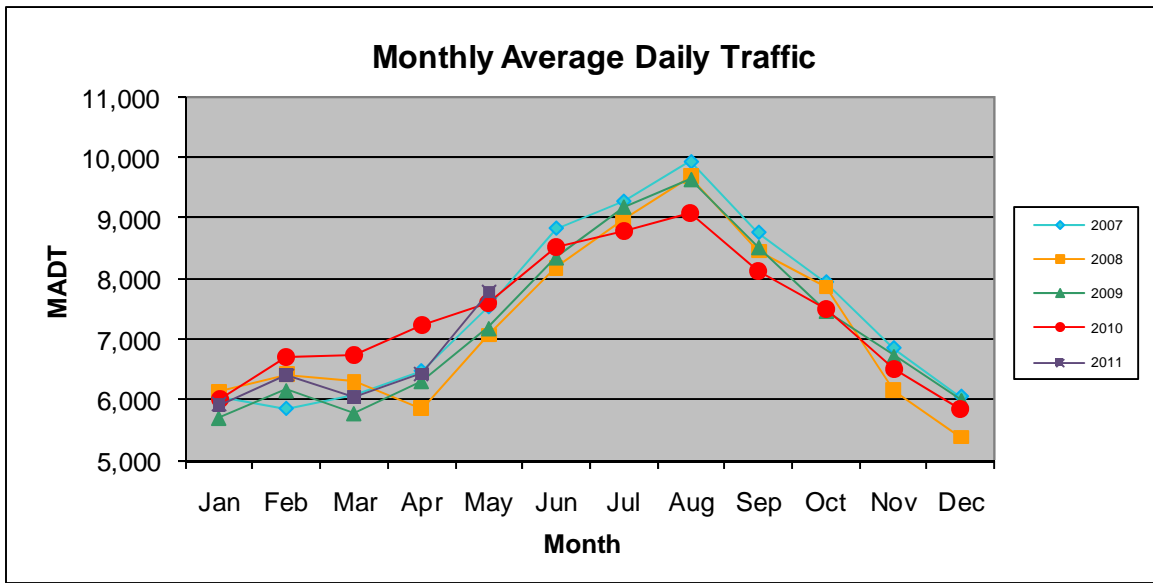


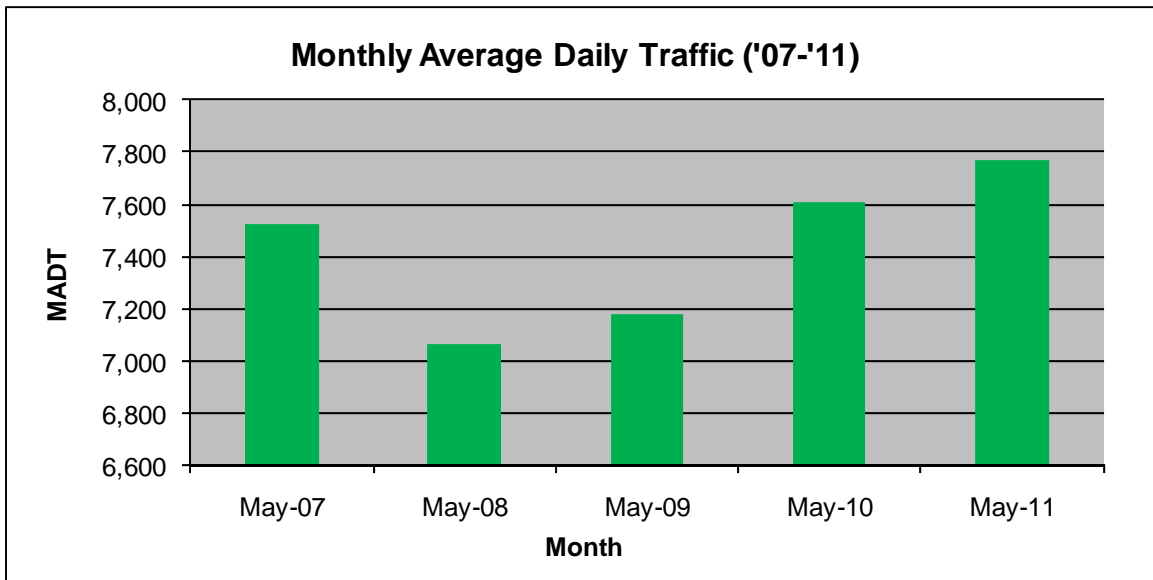
MONTHLY REPORT, STATION NO. 213 (ATR)

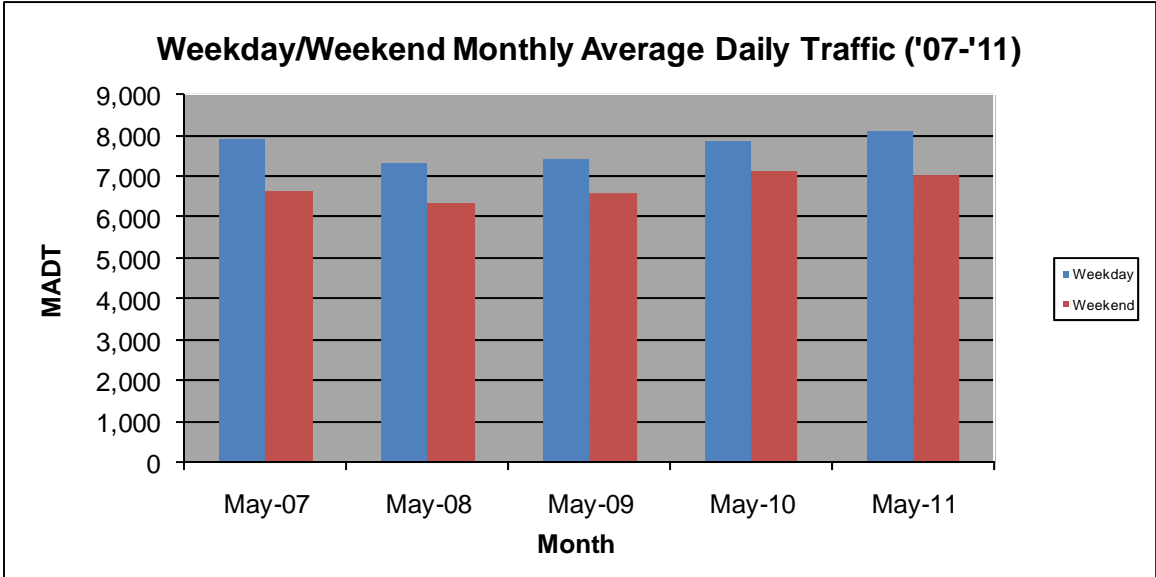
MAY 2011

Station Measurement: VOLUME/SPEED/CLASS		
Route: TH 61	Route Direction: N/S	Lanes: 4
County: Lake	Closest City: Two Harbors	
Location: SW OF CSAH25, SW OF TWO HARBORS		
Ref Post: 018+00.140	True Mile: 17.487	Sequence No. 6757
Volume: 240,870		MADT: 7,770
Weekday MADT: 8,088		Weekend MADT: 7,008



Note: Decrease in traffic July/August 2010 due to construction on TH 61





Note: 'Weekday' defined as Monday-Friday, 'Weekend' defined as Saturday-Sunday