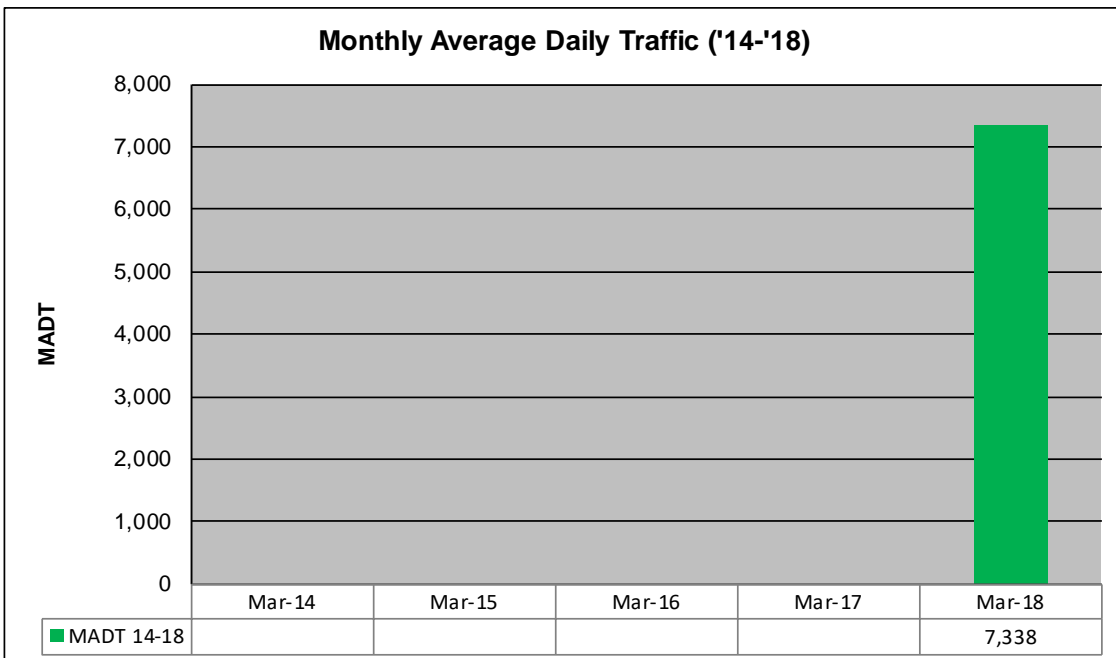
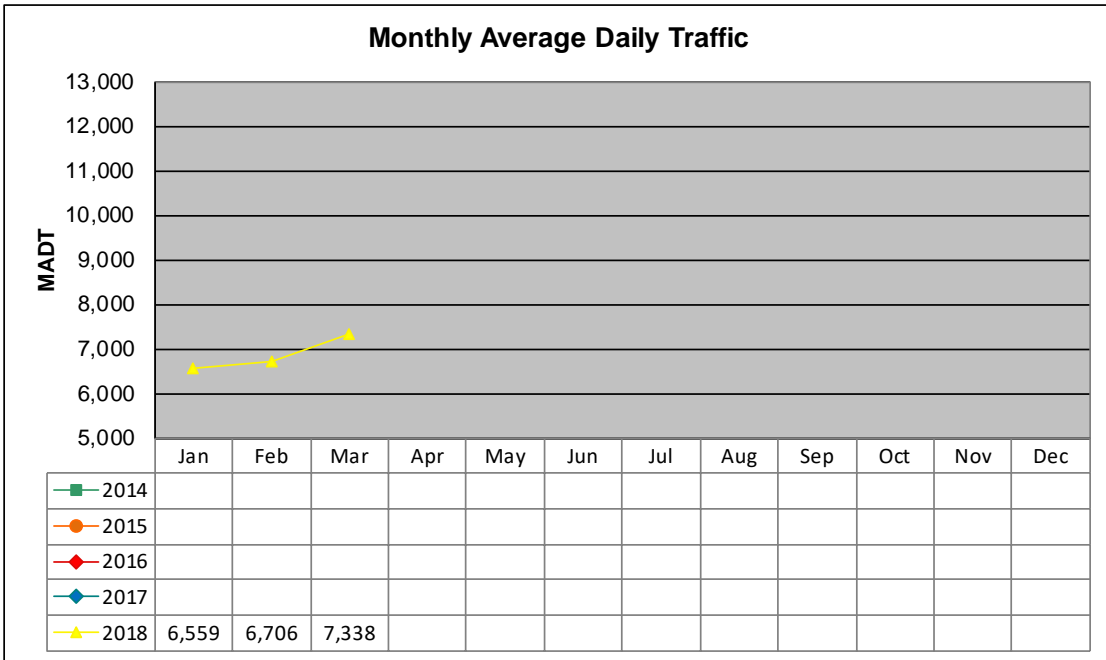


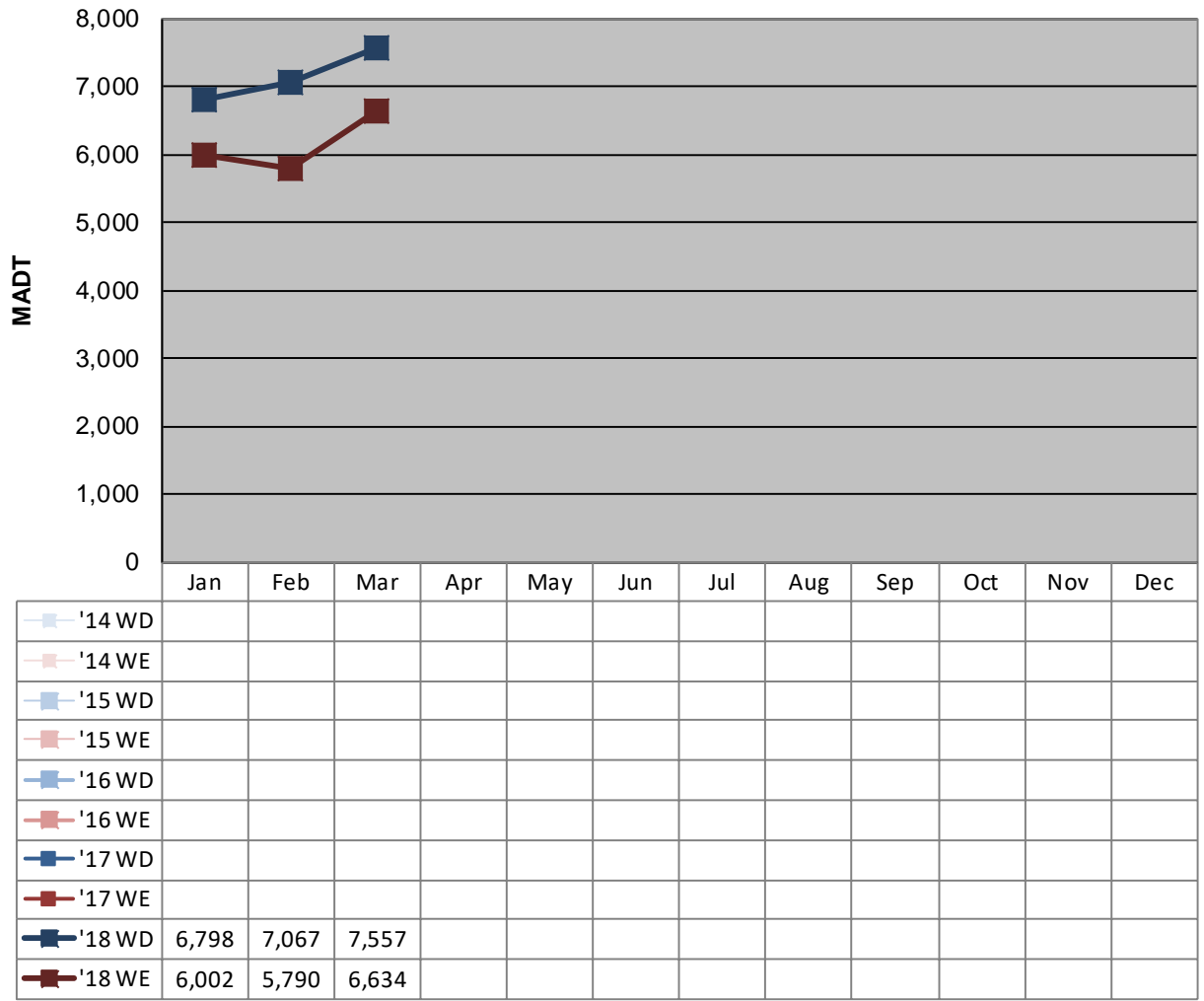
# MONTHLY REPORT, STATION NO. 30 (WIM)

## MARCH 2018

Station Measurement: VOLUME/SPEED/CLASS/WEIGHT		
Route: TH 61	Route Direction: N/S	Lanes: 4
County: Lake	Closest City: Two Harbors	
Functional Class: Rural Principal Arterial - Other		
Location: SW OF CSAH25, SW OF TWO HARBORS		
Ref Post: 018+00.140	True Mile: 17.487	Sequence No. 6757
<b>Volume: 227,467</b>		<b>MADT: 7,338</b>
<b>Weekday (M-F) MADT: 7,557</b>		<b>Weekend (Sa-Su) MADT: 6,634</b>



### Weekday (WD)/Weekend (WE) Monthly Average Daily Traffic



Note: 'Weekday' defined as Monday-Friday, 'Weekend' defined as Saturday-Sunday

### Weekday/Weekend Monthly Average Daily Traffic ('14-'18)

