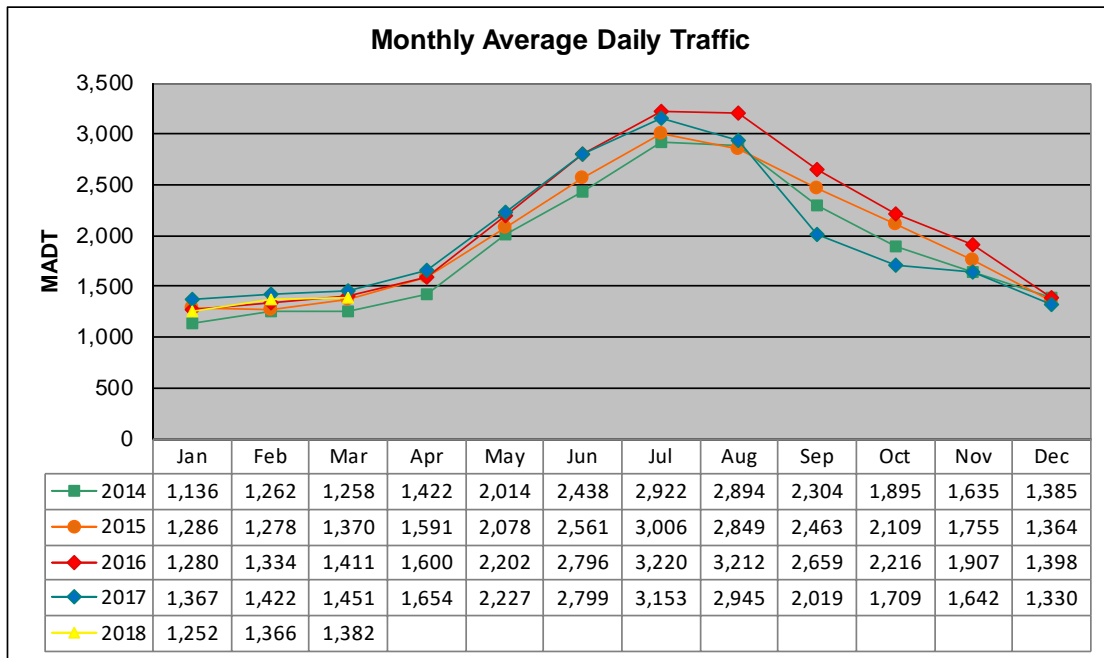


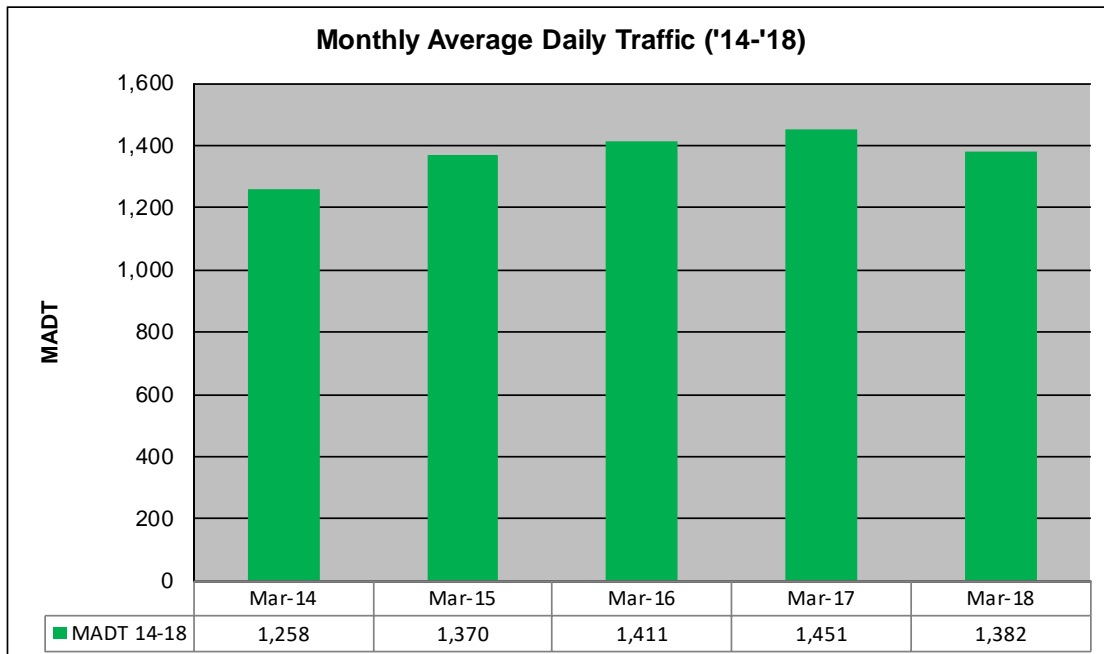
MONTHLY REPORT, STATION NO. 220 (ATR)

MARCH 2018

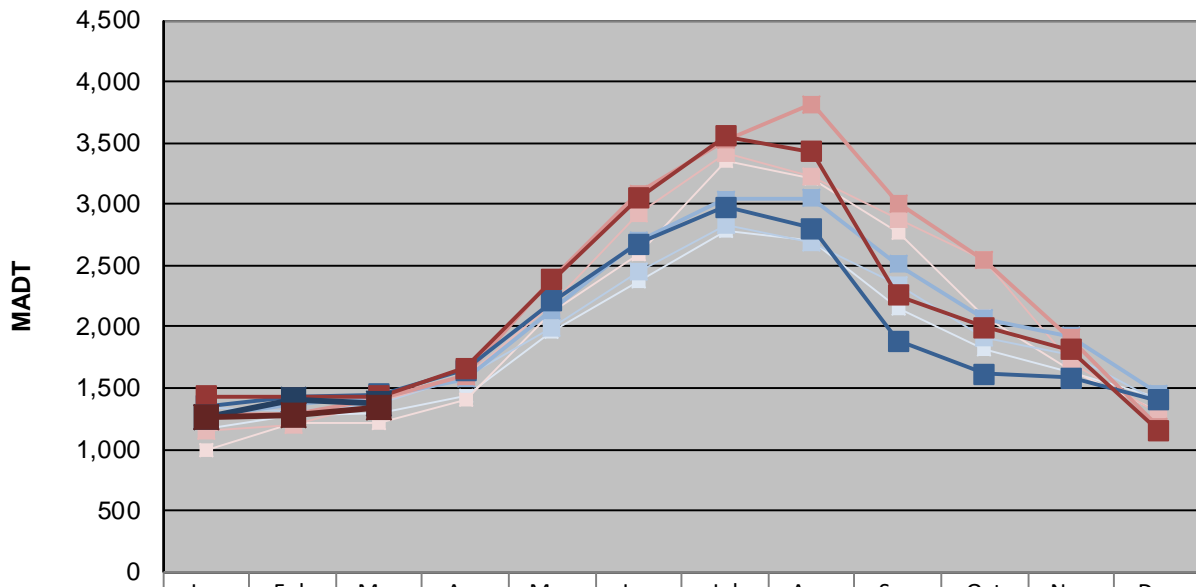
Station Measurement: VOLUME/SPEED/CLASS		
Route: TH 71	Route Direction: N/S	Lanes: 2
County: Hubbard	Closest City: Park Rapids	
Functional Class: Rural Principal Arterial - Other		
Location: S OF CR89, N OF PARK RAPIDS		
Ref Post: 275+00.062	True Mile: 275.098	Sequence No. 6727
Volume: 42,847		MADT: 1,382
Weekday (M-F) MADT: 1,378		Weekend (Sa-Su) MADT: 1,338



Note: Increase in traffic August 2016 due to detour... Decrease in traffic September/October 2017 due to construction on TH 71



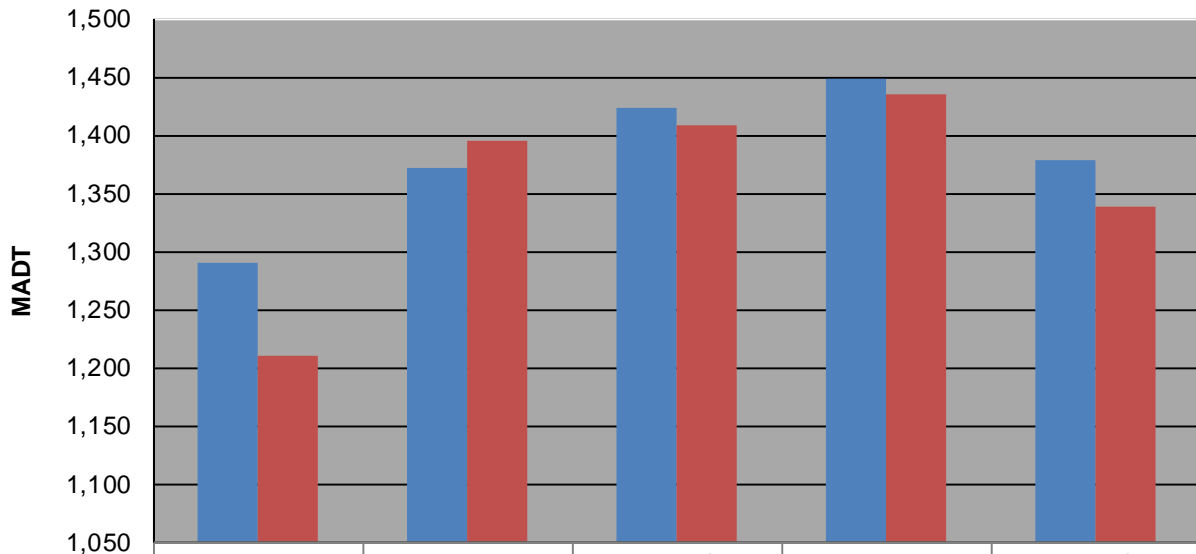
Weekday (WD)/Weekend (WE) Monthly Average Daily Traffic



	Jan	Feb	Mar	Apr	May	Jun	Jul	Aug	Sep	Oct	Nov	Dec
'14 WD	1,174	1,280	1,290	1,440	1,954	2,374	2,784	2,706	2,146	1,810	1,634	1,420
'14 WE	996	1,220	1,210	1,408	2,116	2,600	3,358	3,208	2,770	2,090	1,638	1,316
'15 WD	1,338	1,310	1,372	1,590	1,998	2,450	2,834	2,682	2,344	1,908	1,772	1,396
'15 WE	1,148	1,198	1,396	1,600	2,186	2,920	3,416	3,222	2,872	2,538	1,712	1,294
'16 WD	1,268	1,360	1,424	1,576	2,140	2,702	3,044	3,046	2,512	2,068	1,928	1,458
'16 WE	1,280	1,280	1,408	1,602	2,390	3,086	3,522	3,816	3,006	2,540	1,906	1,190
'17 WD	1,356	1,422	1,448	1,648	2,208	2,674	2,978	2,800	1,886	1,612	1,588	1,400
'17 WE	1,430	1,422	1,436	1,666	2,384	3,052	3,554	3,432	2,258	1,998	1,814	1,156
'18 WD	1,262	1,404	1,378									
'18 WE	1,266	1,274	1,338									

Note: 'Weekday' defined as Monday-Friday, 'Weekend' defined as Saturday-Sunday

Weekday/Weekend Monthly Average Daily Traffic ('14-'18)



	Mar-14	Mar-15	Mar-16	Mar-17	Mar-18
Weekday	1,290	1,372	1,424	1,448	1,378
Weekend	1,210	1,396	1,408	1,436	1,338