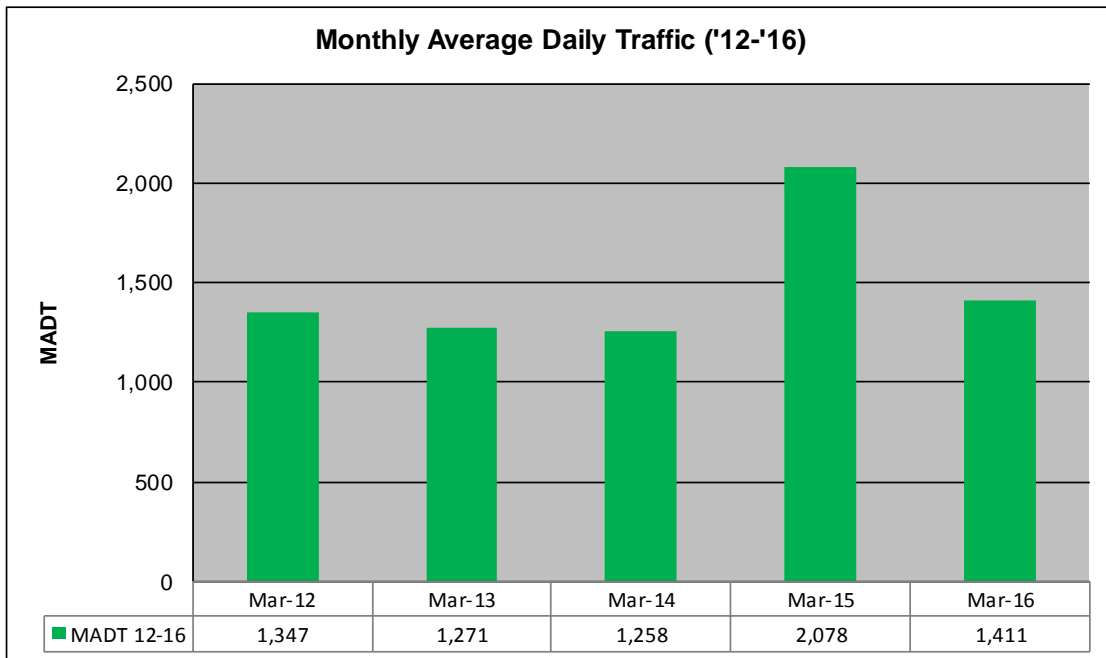
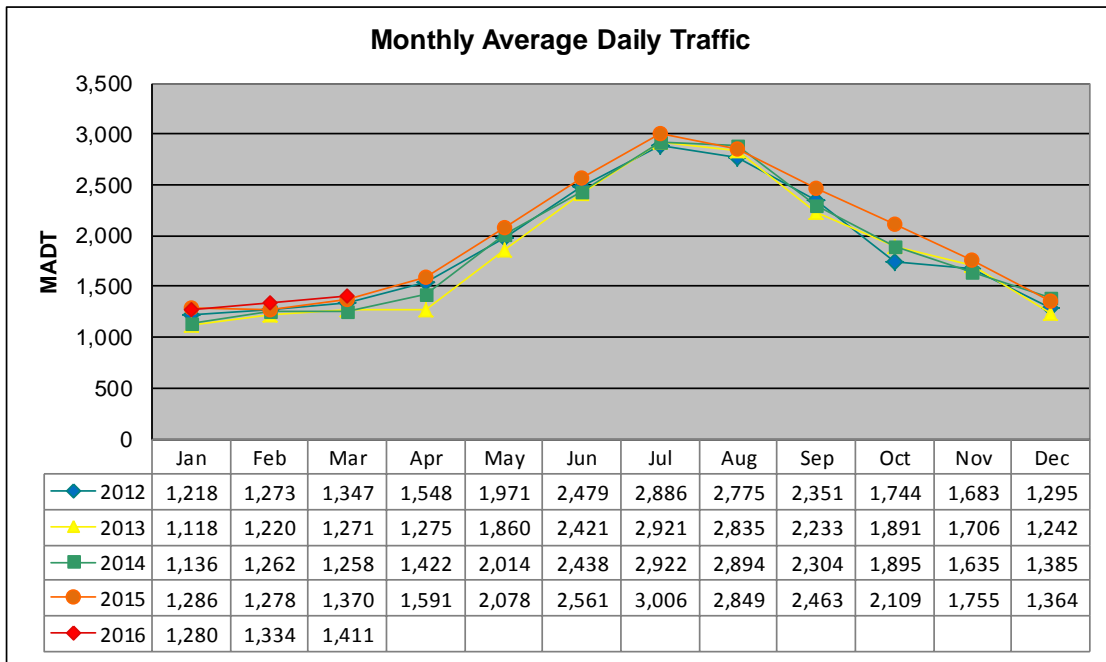


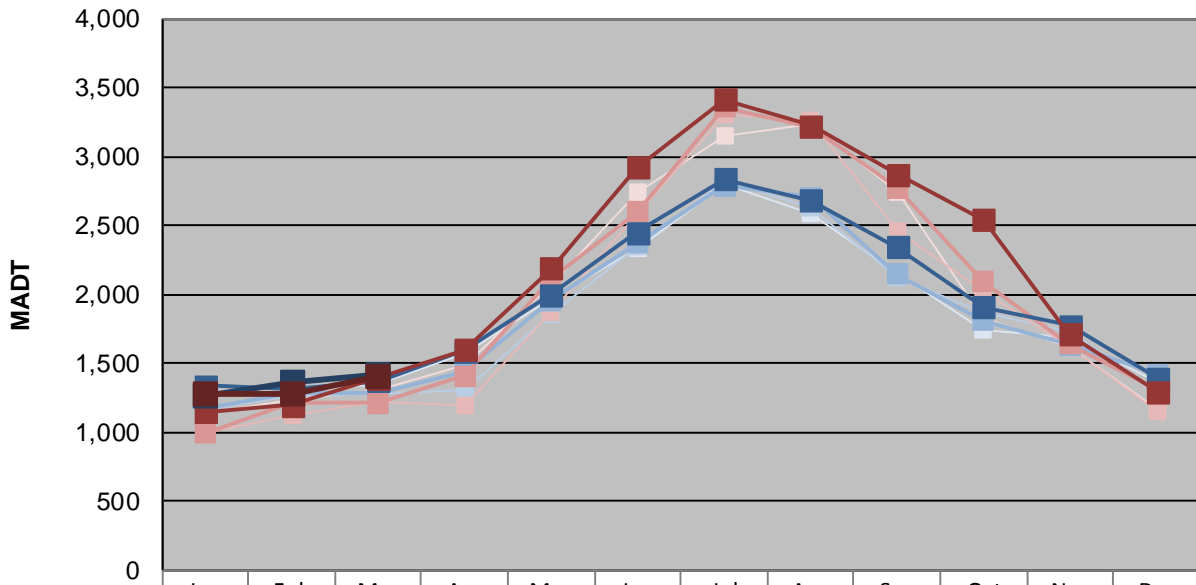
MONTHLY REPORT, STATION NO. 220 (ATR)

MARCH 2016

Station Measurement: VOLUME/SPEED/CLASS		
Route: TH 71	Route Direction: N/S	Lanes: 2
County: Hubbard	Closest City: Park Rapids	
Functional Class: Rural Principal Arterial - Other		
Location: S OF CR89, N OF PARK RAPIDS		
Ref Post: 275+00.062	True Mile: 275.098	Sequence No. 6727
Volume: 43,746		MADT: 1,411
Weekday (M-F) MADT: 1,424		Weekend (Sa-Su) MADT: 1,408



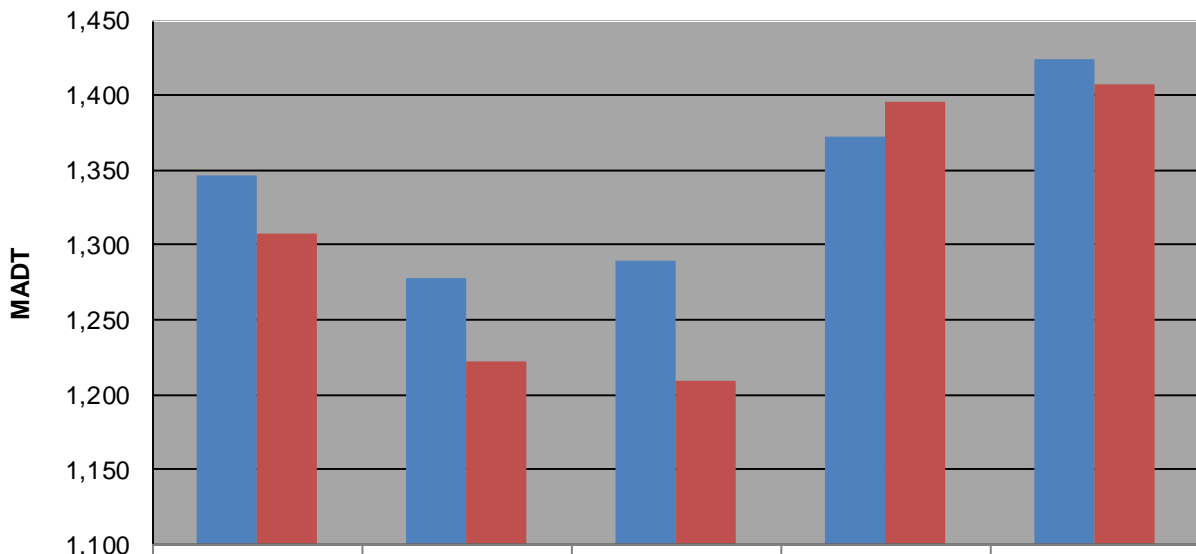
Weekday (WD)/Weekend (WE) Monthly Average Daily Traffic



	Jan	Feb	Mar	Apr	May	Jun	Jul	Aug	Sep	Oct	Nov	Dec
'12 WD	1,258	1,298	1,346	1,576	1,970	2,338	2,798	2,590	2,156	1,736	1,686	1,364
'12 WE	1,142	1,238	1,308	1,496	2,070	2,742	3,144	3,238	2,742	1,824	1,616	1,164
'13 WD	1,166	1,258	1,278	1,312	1,850	2,342	2,822	2,626	2,124	1,864	1,724	1,286
'13 WE	994	1,124	1,222	1,190	1,864	2,582	3,302	3,258	2,466	2,024	1,618	1,156
'14 WD	1,174	1,280	1,290	1,440	1,954	2,374	2,784	2,706	2,146	1,810	1,634	1,420
'14 WE	996	1,220	1,210	1,408	2,116	2,600	3,358	3,208	2,770	2,090	1,638	1,316
'15 WD	1,338	1,310	1,372	1,590	1,998	2,450	2,834	2,682	2,344	1,908	1,772	1,396
'15 WE	1,148	1,198	1,396	1,600	2,186	2,920	3,416	3,222	2,872	2,538	1,712	1,294
'16 WD	1,268	1,360	1,424									
'16 WE	1,280	1,280	1,408									

Note: 'Weekday' defined as Monday-Friday, 'Weekend' defined as Saturday-Sunday

Weekday/Weekend Monthly Average Daily Traffic ('12-'16)



	Mar-12	Mar-13	Mar-14	Mar-15	Mar-16
Weekday	1,346	1,278	1,290	1,372	1,424
Weekend	1,308	1,222	1,210	1,396	1,408