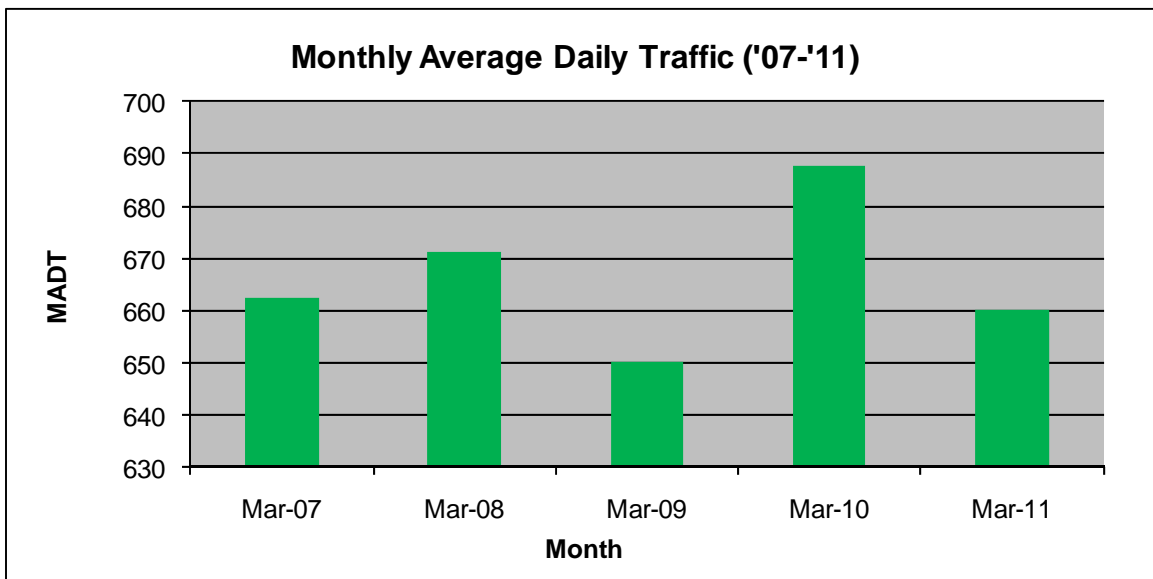
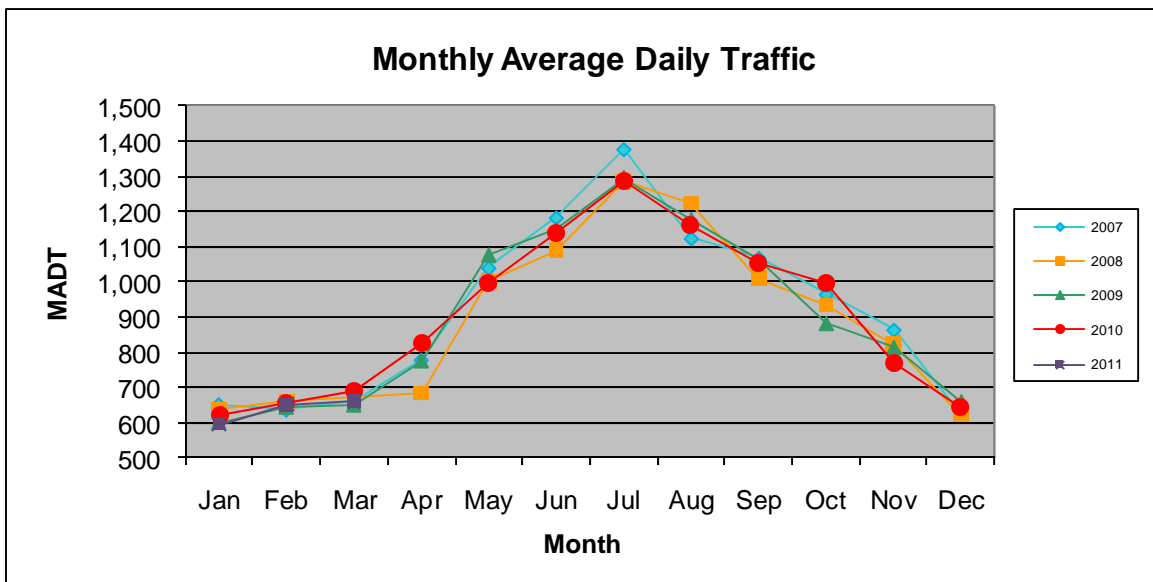
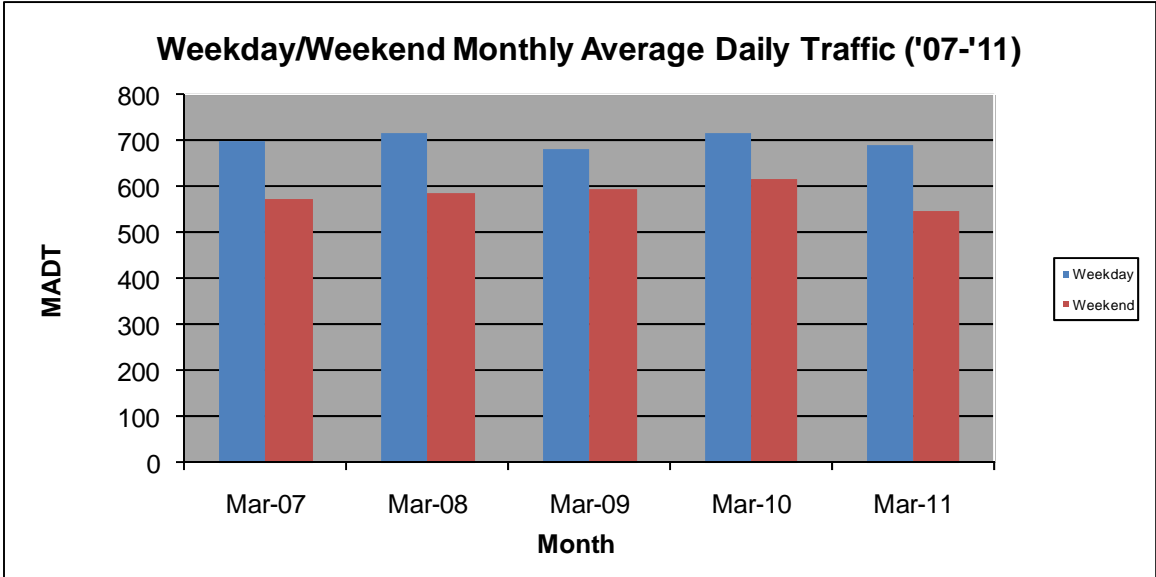


MONTHLY REPORT, STATION NO. 55 (ATR)

MARCH 2011

Station Measurement: VOLUME		
Route: CSAH 1	Route Direction: E/W	Lanes: 2
County: Crow Wing	Closest City: Manhattan Beach	
Location: W OF CR134, W OF MANHATTAN BEACH		
Ref Post: 008+00.100	True Mile: 8.1	Sequence No. 9819
Volume: 20,458		MADT: 660
Weekday MADT: 690		Weekend MADT: 546





Note: 'Weekday' defined as Monday-Friday, 'Weekend' defined as Saturday-Sunday