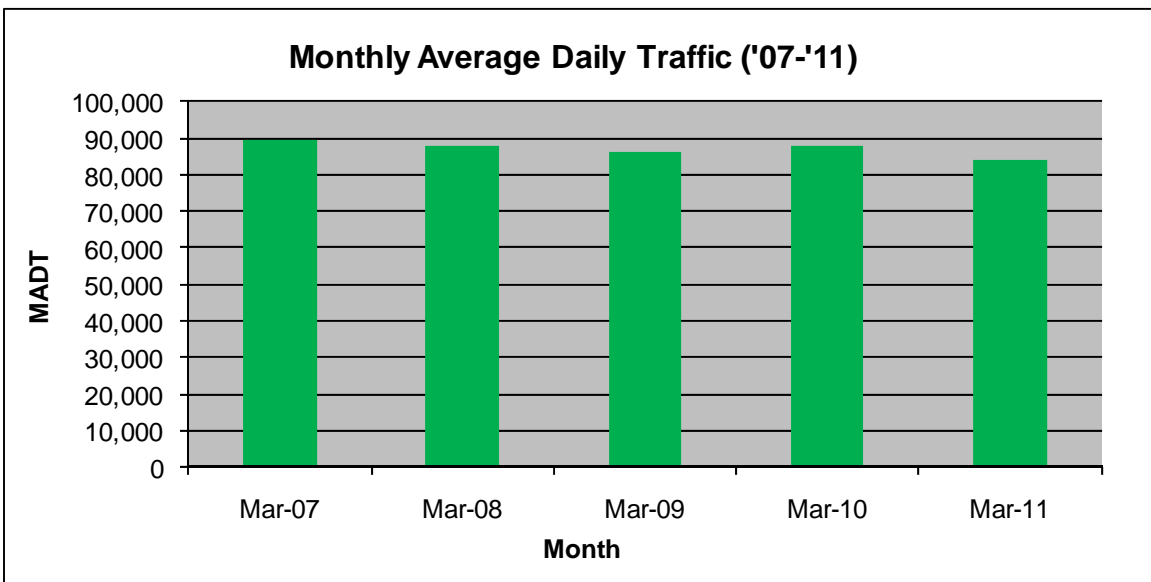
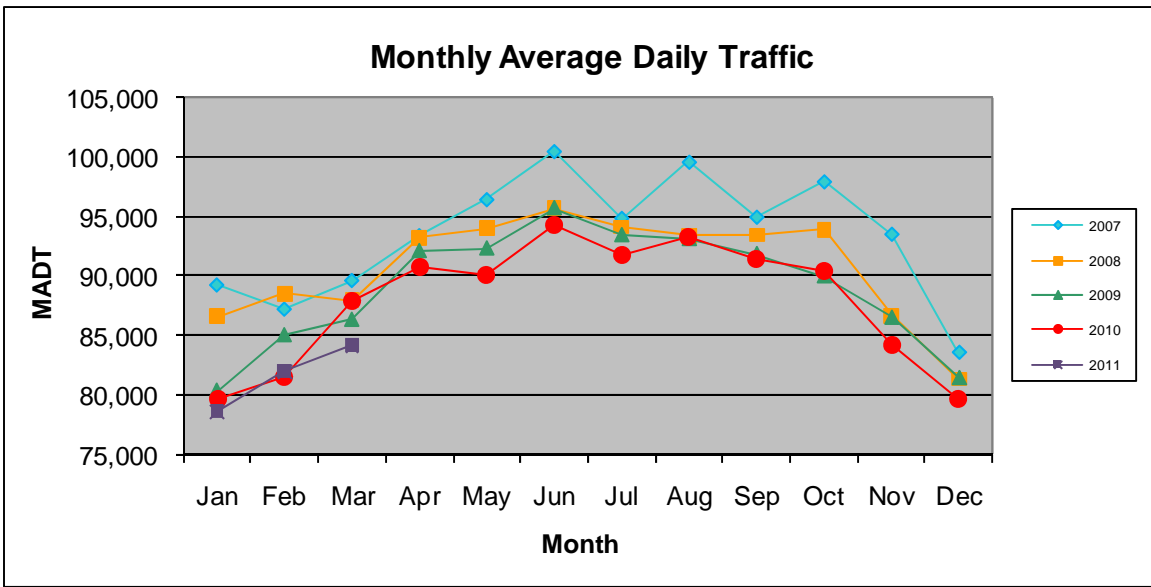
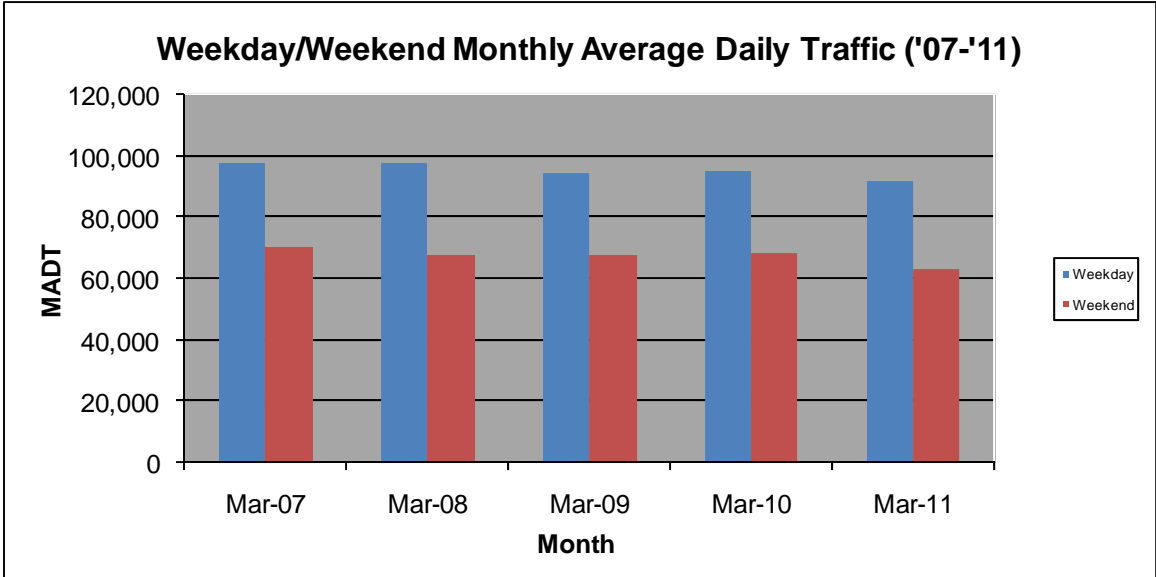


MONTHLY REPORT, STATION NO. 405 (ATR)

MARCH 2011

Station Measurement: VOLUME		
Route: TH 169	Route Direction: N/S	Lanes: 4
County: Hennepin		Closest City: St Louis Park
Location: N OF MSAS296 (CEDAR LAKE RD) IN ST LOUIS PARK		
Ref Post: 128+00.870	True Mile: 126.71	Sequence No. 9883
Volume: 2,608,194		MADT: 84,135
Weekday MADT: 91,470		Weekend MADT: 63,262





Note: 'Weekday' defined as Monday-Friday, 'Weekend' defined as Saturday-Sunday