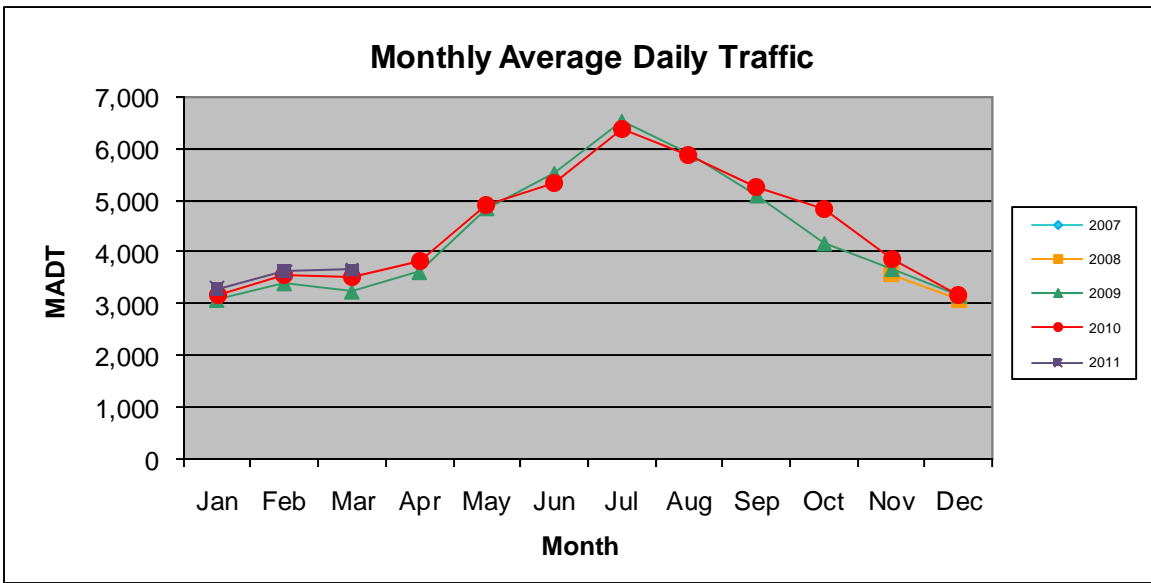


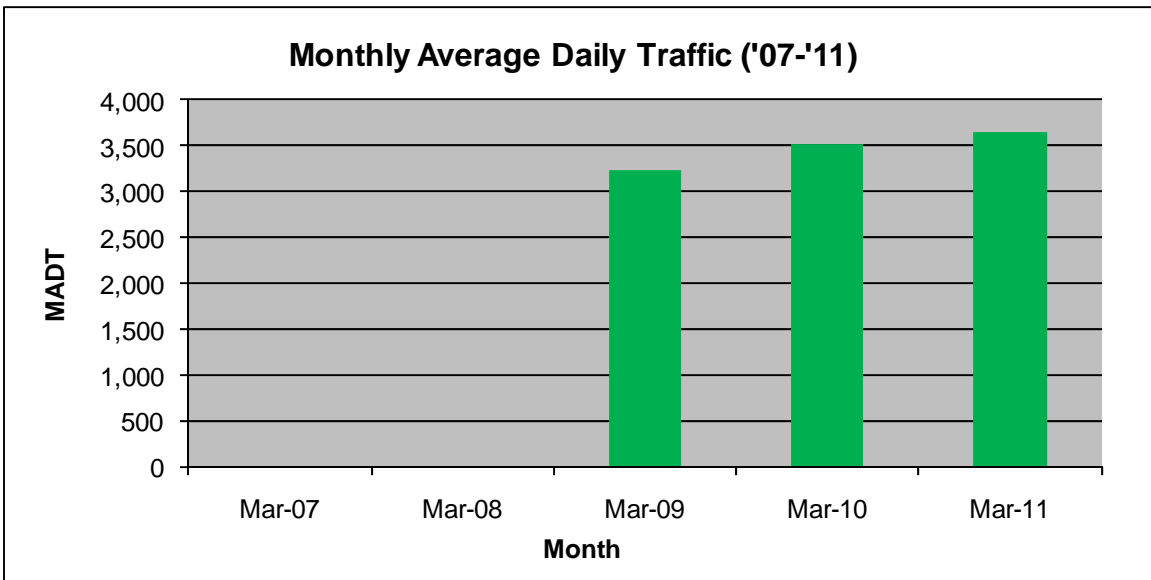
MONTHLY REPORT, STATION NO. 223 (ATR)

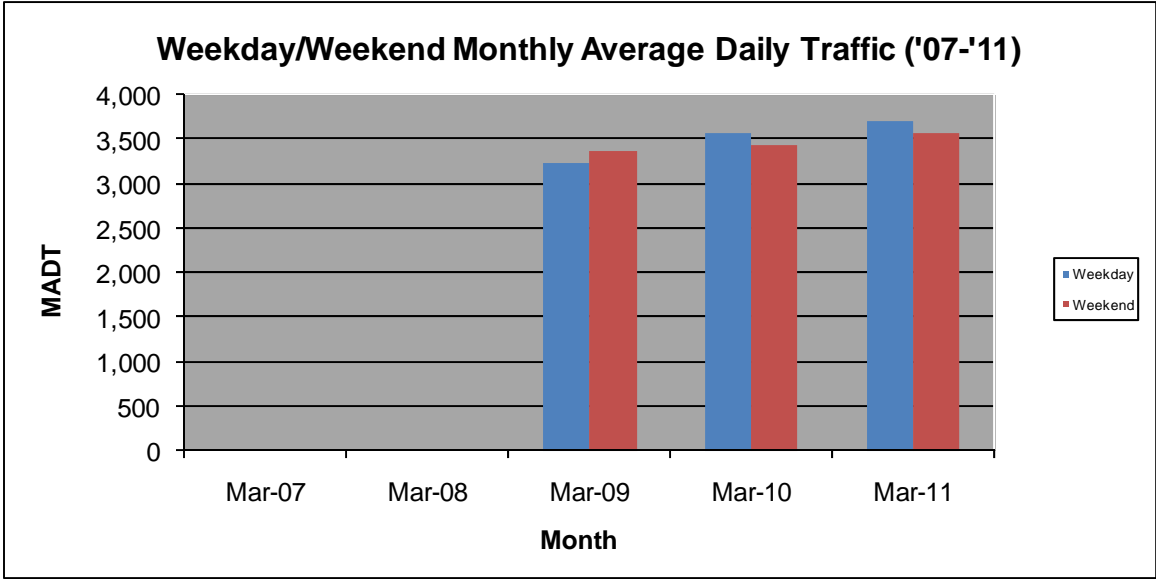
MARCH 2011

Station Measurement: VOLUME/SPEED/CLASS		
Route: TH 371	Route Direction: N/S	Lanes: 2
County: Cass	Closest City: Walker	
Location: 1 MI S OF TH200, SE OF WALKER		
Ref Post: 085+00.636	True Mile: 79.984	Sequence No. 6772
Volume: 113,331		MADT: 3,656
Weekday MADT: 3,704		Weekend MADT: 3,574



Note: No data January 2007 to October 2008 due to sensors destroyed by construction





Note: 'Weekday' defined as Monday-Friday, 'Weekend' defined as Saturday-Sunday