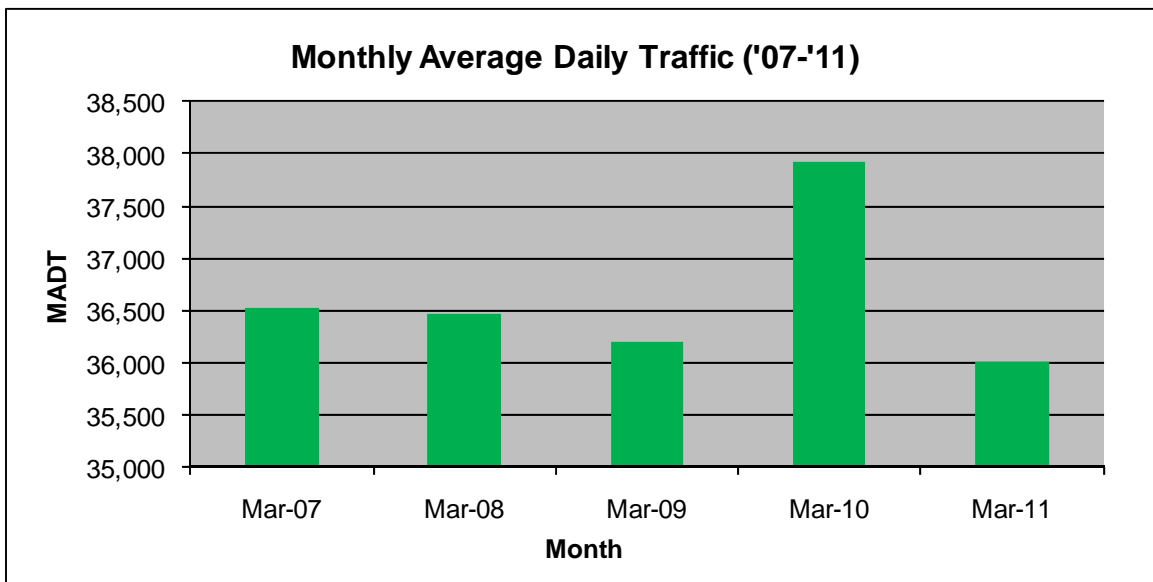
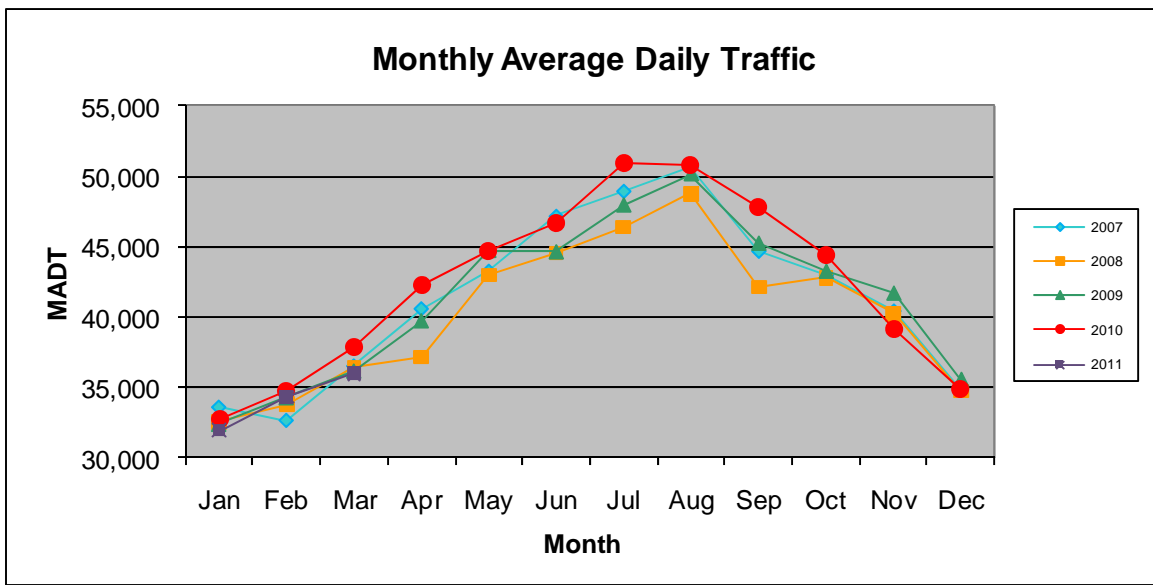
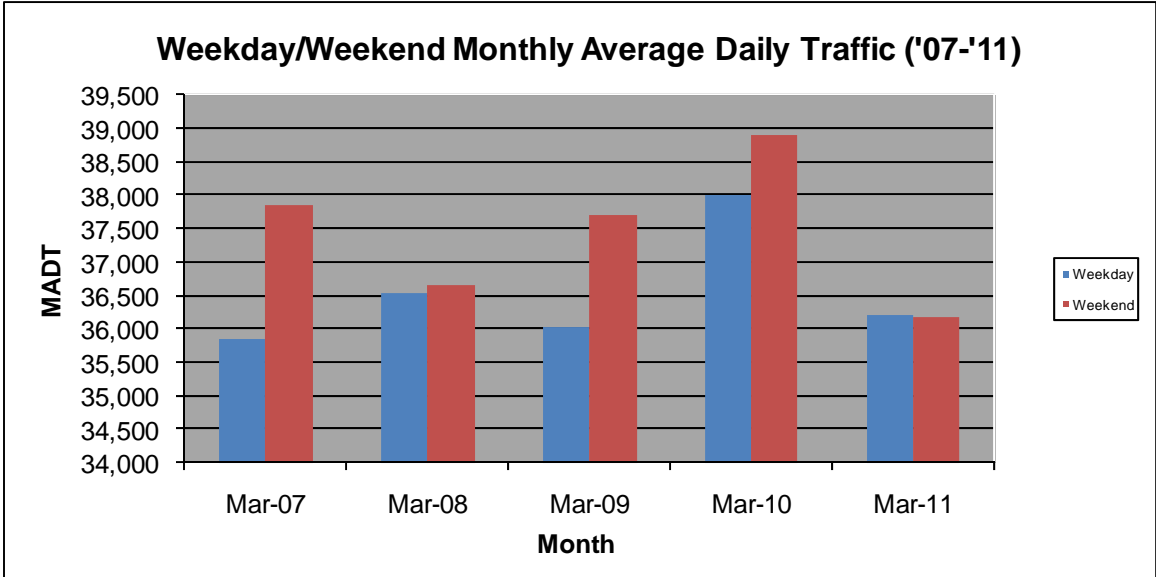


MONTHLY REPORT, STATION NO. 200 (ATR)

MARCH 2011

Station Measurement: VOLUME/SPEED/CLASS		
Route: I-94	Route Direction: N/S	Lanes: 4
County: Wright		Closest City: Clearwater
Location: 1.1 MI NW OF CSAH8, SE OF CLEARWATER		
Ref Post: 182+00.200	True Mile: 183.084	Sequence No. 6781
Volume: 1,115,943		MADT: 35,998
Weekday MADT: 36,202		Weekend MADT: 36,160





Note: 'Weekday' defined as Monday-Friday, 'Weekend' defined as Saturday-Sunday